

I FEEL
SLOVENIA

SLOVENIA
Outdoor

HIKING AND MOUNTAINEERING

MY WAY OF EXPERIENCING NATURE.


#sloveniaoutdoor
#ifeelsLOVEnia
#myway

www.slovenia-outdoor.com
www.slovenia.info

KNOW BEFORE YOU GO

YOUR ULTIMATE CHECKLIST FOR THE MOUNTAINS IN SLOVENIA

Should I postpone?



Do I have appropriate equipment?



Do I have the essentials?



Am I fit enough?



Complete checklist



STAY SAFE AND RESPECT NATURE & WILDLIFE.
LET'S KEEP SLOVENIA GREEN TOGETHER.

STO

I FEEL SLOVENIA

SLOVENIA Outdoor

AVSTRILSKA AGENCIJA ZA VARNOST
PRISILNOSTVO ZA GORCE, POVRILNE IN EMERGENČNE
USLUGE IN POMOČ V SLOVENIJI



Key to hiking trails

Slovenian long-distance trails

- Slovenian Mountain Trail
- Alpe Adria Trail
- Juliana Trail
- Via Alpina
- Walk of Peace from the Alps to the Adriatic
- Karavanke Trail
- European long-distance path E6
- European long-distance path E7
- Loška planinska pot
- Koroška Alpine Trail
- Zasavje Long-Distance Trail
- Trdina Trail

Hiking trails

- mountain trails
- thematic trails

Key

Destinations, accommodations, agencies signs

- Specialised accommodations for hikers
- Mountain huts
- Summer/winter season
- Hiring a licensed guide
- Mountain guide
- Guide
- Self-guided
- Events
- Culinary experiences
- Other sports
- Altitude
- Number of beds in accommodation
- À la carte menu
- Food for people with allergies
- Vegan food
- Pet-friendly
- Other outdoor activities
- Transport of persons and luggage
- Swimming pool, bathing area

Mountain and thematic trail signs

- trail direction
- town, mountain pasture
- summit, summit - path destination, path destination
- hut/hotel/accommodation, shelter
- bridge, saddle
- castle, observation tower
- church, chapel

- cable car
- source, waterfall, health resort
- car park
- bus stop, railway station
- bus stop, railway station
- information, information centre
- natural landmark
- cultural landmark
- observation point, archaeological site
- information, information centre
- beverages
- food and beverages
- overnight accommodation
- health resort/wellness
- natural landmark/point of interest
- cultural landmark
- observation point
- archaeological site
- bus stop
- railway station

Slovenia Outdoor, specialised accommodation for hikers



- Bled, **Ribno Alpine Resort**
- Bohinj, **Hostel pod Voglom**
- Bohinj, **Bohinj Hotel**
- Bohinj, **Hike & Bike Chalet**
- Gozd Martuljek, **Triangel Boutique Hotel**
- Kope, **Family bike area Kope - Lukov dom**
- Kope, **Grmovškov dom**
- Krvavec, **Krvavec Hotel**
- Pokljuka, **Jelka Hotel**
- Radenci, **Sava Hotels & Resorts - Radin Hotel**
- Rogla, **Rogla Hotel**
- Snovik, **Snovik Thermal Spa**
- Zg. Jezerko, **Šenk Homestead**
- Zreče, **Vital Hotel**



- Ajdovščina, **Ajdovščina Campsite**
- Ajdovščina, **Ajdovščina Youth Hotel**
- Banovci, **Terme Banovci - Zeleni Gaj Hotel Village**
- Bohinjska Bistrica, **Danica Campsite Bohinj**
- Cerklje, **Cerkno Hotel, Alpska Perla Apartments**
- Gorenje pri Zrečah, **Smogavc Inn and Accommodation**

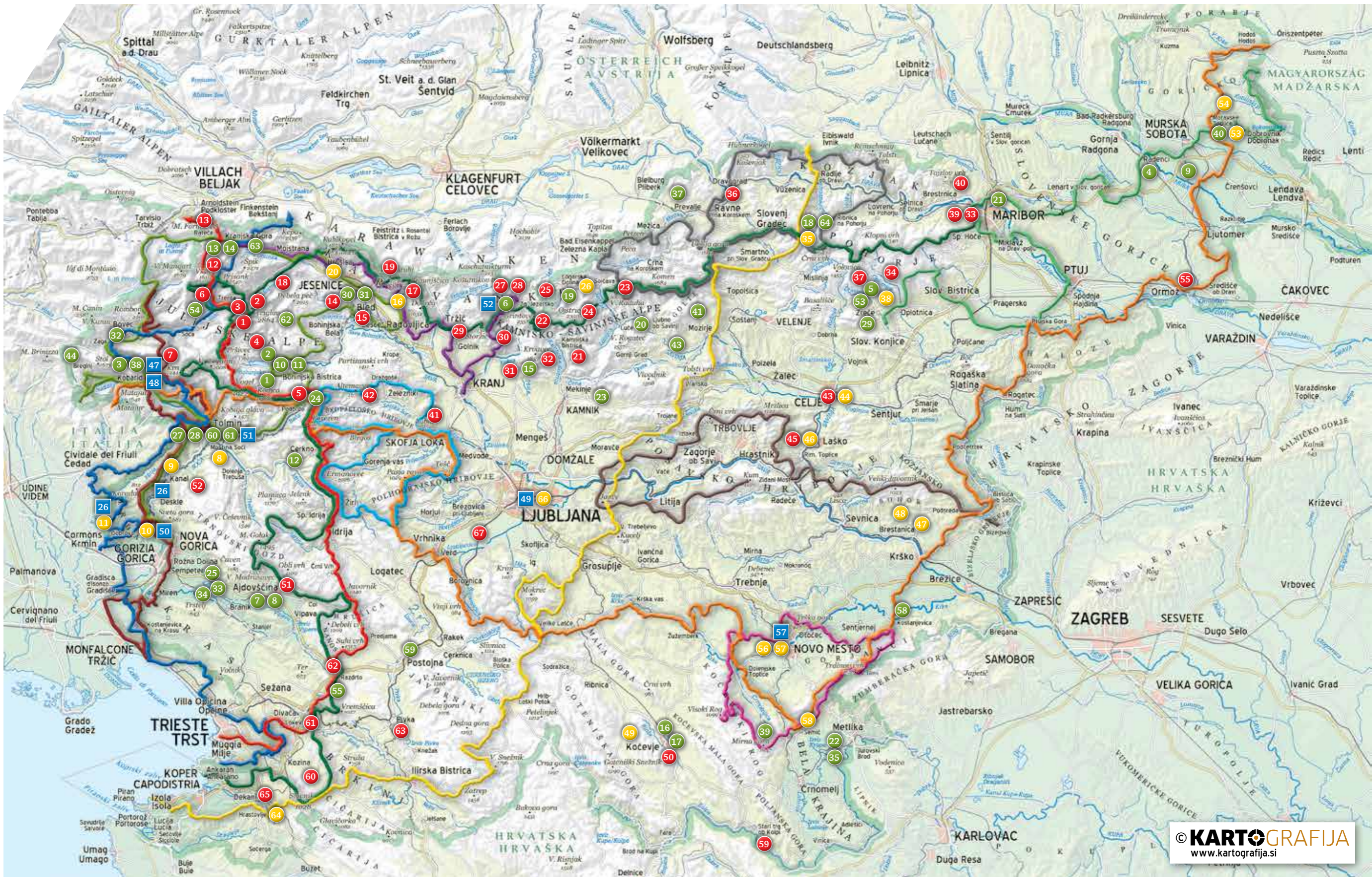
- Gradac, **Holiday Resort & Camping Bela krajina**
- Kranjska Gora, **Kompas Hotel**
- Kranjska Gora, **Jasna Chalet Resort**
- Kobarid, **Eco log cabins and glamping Camp Koren Kobarid**
- Kočevje, **Camp Jezero**
- Kočevje, **Hostel Bearlog**
- Komarna vas, **Gače Recreation and Tourist Centre**
- Kostanjevica na Krki, **Apartment House Ob Krki**
- Laže, **Idila pod Nanosom Guesthouse**
- Logarska dolina, **Tourism at the Lenar farm**
- Luče, **Šmica Camp**
- Maribor, **Hostel Pekarna**
- Metlika, **Bela krajina Hotel**
- Soča, **Residence Soča**
- Soriška planina, **Lajnar Guest House and Restaurant**
- Šempas, **Camp Park Lijak**
- Tolmin, **Dvorec Hotel**
- Tolmin, **Penzion Kobala**



- Bled, **Camping Bled**
- Bovec, **Hotel Boka & Bistro & Outdoor**
- Črniče, **Camp David**
- Dornberk, **Saksida, Wine & Camping Resort**
- Jamnica, **Koroš Ecohotel**
- Kobarid, **Jelkin Hram Guest House**
- Moravske Toplice, **Sava Hotels & Resorts - Termal Hotel**
- Mozirje - Golte, **Wellness Hotel Montis**
- Postojna, **Center Hotel**
- Rečica ob Savinji, **Menina Camp**
- Robidišče, **B&B Mad Mountain**
- Tolmin, **Labrca Camp**
- Tolmin, **Siber Camp**

Slovenia Outdoor, specialised agencies

- Kobarid, **Soča Valley Freeride**
- Kobarid, **Positive Sport**
- Ljubljana, **Visit Goodplace**
- Novo mesto, **Green Adventure**
- Solkan, **Soča Fun Park**
- Šmartno, Deskle, **San Martin**
- Tolmin, **B-Tours**
- Zg. Jezerko, **Feel Green Travel**



Step by step

In over 20,000 square kilometres, Slovenia offers more than 10,000 kilometres of marked mountain trails and more than 5,000 kilometres of marked thematic hiking trails. You can enjoy its diversity at every step. At every fork in the road, you'll wish you could go both ways. When you arrive at a destination, the next one will start tempting you. Here you go! It's waiting for you.

Contents

6 _	Responsible Slovenia
8 _	From the sea level to high mountains
9 _	Goals, stages and new challenges
10 _	Make sure you hike safely
12 _	Choose the routes that suit you
14 _	Hiking destinations of your choosing
15 _	Specialised accommodations for hikers
16 _	To high mountains from Alpine resorts
18 _	Triglav
20 _	Julian Alps
48 _	Karavanke, Kamnik-Savinja Alps
63 _	Hiking festivals and trail run events
64 _	To the highlands to be amazed by the diversity
66 _	Pohorje
68 _	Koroška
70 _	Rogla – Pohorje
72 _	Maribor
77 _	Best route finder apps
78 _	Škofja Loka Hills
80 _	Celjsko
82 _	Laško
84 _	Posavje
86 _	Kočevsko
88 _	Vipava Valley
94 _	To easy hikes over the hills and lowlands
96 _	Moravske Toplice
99 _	Jeruzalem – Slovenia
100 _	Novo mesto
102 _	Bela krajina
106 _	Karst and Brkini
108 _	Green Karst
110 _	Koper
112 _	Ljubljana
114 _	Long-distance trails
121 _	Top thematic paths
123 _	Via ferratas
124 _	Climbing areas
125 _	Winter hiking
126 _	Specialised accommodation and agencies for cyclists and other sports

Responsible Slovenia

Slovenia is a boutique green destination for responsible people who appreciate nature and health, local culture and authentic experiences. Those who choose Slovenia for their hiking holidays respect the principles of safe exploration of mountains and nature protection wherever they go.

The most sustainability-oriented hiking destinations are recognised by the Slovenia Green label. The best of them boast the platinum label, and the others have the gold, silver and bronze labels. All of them meet the strict standards of sustainable business and development of the tourism offering.

Sustainability is our commitment.

The Green Scheme of Slovenian Tourism is an example of sustainable tourism development in Europe. More than 200 providers, destinations, parks, attractions, agencies and restaurants have already obtained the Slovenian Green certificate. These include specialised hiking destinations and providers.

Safety is the foundation of a holiday.

Slovenia has been ranked among the ten safest countries in the world for years. Safety and health are also linked with international travel standards and these are marked in Slovenia with Green&Safe and Safe Travels labels. For your own safety and the safety of others and in order to protect the environment while hiking, follow the safety recommendations for the mountains and the rules for individual nature protected areas!

Diversity connects all features of Europe.

Slovenia embodies the essence of everything Europe has to offer. It's the only country connecting the Alps, the Mediterranean, the Karst and the Pannonian Plain. Wherever you are, you are close to the starting points for hiking trails of various levels of difficulty.

Nature is the inspiration for tourism.

Outdoor activities go well with the exquisite local cuisine, health and well-being, experiences of towns and culture and genuine opportunities for business events. Also in mountain resorts!

Authenticity is the essence of unique experiences.

The most genuine local experiences that are not found anywhere else in the world bear the Slovenia Unique Experiences label. Some include trails in the high mountains or in the forests inhabited by bears! The quality of certified unique experiences is guaranteed by the Slovenian Tourist Board.

I FEEL SLOVENIA

SLOVENIA GREEN



From the sea level to high mountains

From the seacoast to the high mountains, from an interesting thematic stroll to a long-distance hiking tour, from a gentle climb to paths with a high cumulative elevation gain, from wandering on cart tracks to the challenges of climbing rock walls along the way – Slovenia has everything a hiker's heart could desire.

Lowrenc lakes

▲▲ 1,500–2,864 m
High mountains
Because you want to go above the tree line.

Passionate and experienced mountaineers are attracted by trails that lead to the highest parts of Slovenia. There are 352 peaks in the Slovenian Alps higher than 2,000 metres! Headlined by Triglav (2,864 m), the highest mountain in Slovenia, the Julian Alps will surprise you with the rich heritage of the Triglav National Park, rivers and lakes. The Karavanke range and its highest peak, Stol (2,236 m), invite you to discover interesting geological features. Glacial valleys and mountain pastures await you in the Kamnik-Savinja Alps and their highest peak, Grintovec (2,558 m).

The high mountains can be explored in summer (from May to October), but only if you are properly prepared, with full equipment and a guide. In winter, there can be up to five metres of snow there, so don't go climbing without careful preparation, equipment and a guide!

Apart from a few exceptions, mountain huts are closed in winter.

▲▲ 500–1,500 m
Highlands
Because you are interested in the view of the starting point.

The friendly Pohorje, with its highest peak Črni Vrh (1,543 m), flirts with the high-altitude Slovenia, while the resorts lying slightly lower invite you to explore the highlands. The same is true for the Škofja Loka Hills with Ratitovec (1,672 m) and Blegoš (1,562 m) and the many lower and easily accessible peaks that feature fortifications of a historical defensive line. The Idrija-Cerklje Hills invite you to explore the area above the famous Idrija, the town of bobbin lace and mercury, while the Posavje Hills, from their highest peak, Kum (1,220 m), offer a view of all the hills between the three rivers of central Slovenia.

The marked paths of the highlands are suitable for exploring all year round. There, most mountain huts are also open in winter, when up to a metre of snow may fall

Slovenia is a country where the diverse landscapes constantly intertwine. Paths to the high mountains often start in the highlands from which you usually descend to the lowlands. Everything is close together in Slovenia! The altitude boundaries are only an aid in assessing what conditions you can expect at certain points.

at these altitudes. In the winter season, you can go on snowshoe hikes in the highlands.

▲▲ 0–500 m
Hills and lowlands
Because each time you can go a little further.

There are many opportunities for easy hiking tours in areas up to 500 metres above sea level in Slovenian Istria, the Karst, Notranjska, Dolenjska, Prekmurje and Prlekija. There are many thematic paths in the wine-growing, seaside and riverside areas that take you to interesting natural, cultural, historical and other attractions. You can also find marked hiking tours and thematic and walking trails in towns, health resorts, regional parks and UNESCO heritage areas, as well as in various tourist centres.

Goals, stages and new challenges

Brda

Individual climbs and long-distance trails

In Slovenia, hiking in the hills has been one of the most popular forms of recreation for more than a century. The Alpine Association of Slovenia makes sure that the paths that lead to the nearby hills and to the highest peaks are marked. You can choose between individual destinations that can be reached in a few hours and stages of long-distance trails suitable for multi-day tours. They connect several regions and are incorporated in international networks of long-distance trails.

Thematic trails for curious people

More than 700 thematic trails enable you to get to know the special features of Slovenia, individual regions or places. The trails are mostly short and circular, suitable for all generations and for families. They present the natural and cultural heritage, gastronomy and ethnology and also invite you to learn about the forest and take up sporting challenges.

For winter hikers and ice climbers

Winter hikes in the high mountains are not recommended due to the height of the snow cover and the risk of avalanches, but if winter is your passion, make sure you take care of all aspects of safety! You can combine winter exploration with ski touring with a guide or with cross-country skiing on numerous trails. Also available are frozen waterfalls for easy or advanced ice climbing and combined routes for dry-tooling. Make sure your climbing experience is safe!

Via ferratas for experienced climbers

Via ferratas are climbing routes protected by steel rungs, cables, and/or ladders that traverse the most scenic sections of the rock faces, often located close to tourist centres, next to mountain stopovers or sports parks. Beginners are advised to climb while accompanied by guides for a safe and enjoyable experience.

Routes for mountain runners

In addition to standard mountain running in the high mountains, outdoor running on more accessible and scenic hills and close to cities, i.e. trail running, is also an attractive form of outdoor exercise. You can enjoy a combination of outdoor running and walking in Slovenia on easier and shorter routes or explore competitive routes. Please note that mountain and trail running require prior running experience! In Slovenia, beginners can choose suitable cumulative elevation gains, while advanced mountain and trail runners can take part in competitive trials.

Make sure you hike safely

Plan your hikes

When heading into the mountains, plan your time and route carefully. Take into account your fitness level and check the weather conditions. It is recommended that you head out to the mountains early in the morning due to the risk of thunderstorms. Someone down in the valley should know about your itinerary! Record your progress in the mountain logs along the way. Check in advance and book overnight stays in mountain huts, where you can refresh yourself with food and drink. Stay on marked trails when hiking. Follow the markings and not any momentary whims!

Use maps and applications

Your best accessory on the way are printed mountaineering maps in scale 1 : 50,000 and 1 : 25,000 and guidebooks for selected mountain ranges. You can find them in bookshops, hiking accommodation facilities and tourist information centres in hiking destinations. Note that there is no cell phone service in many places in the mountains. When planning a route, first upload to your mobile phone the appropriate GPS tracks of the selected routes as well as digitised topographical maps and applications such as Slovenia Outdoor and maPZS.

Be well equipped

The most common cause of slips is inappropriate footwear. Protect your feet with shoes that have good ankle support and deep-lugged, stiff soles. Take enough water and high-energy food, warm clothes (anorak, cap, gloves, long-sleeved shirt), mobile phone with full battery and personal first aid kit in your backpack. In the high mountains, take a helmet, headlamp and spare batteries and safety blanket, and on more difficult routes with protected sections (via ferratas), also take a self-protection kit, which you must know how to use.

Don't go on your own in winter!

Appropriate equipment is even more important in winter. Make sure you wear quality boots, gaiters and clothes. Take an ice axe and crampons with you, and due to the risk of avalanches, include perfectly functioning avalanche gear (a beacon on your suit and probe and shovel in your backpack). Make sure you know how to use this equipment! Bear in mind that many huts are not open in winter. Follow the weather

forecast. Don't go to the mountains for at least three days after a heavy snowfall or thaw. Don't go on winter hikes on your own! Join organised, guided hikes or arrange a route with a mountain guide licensed by the Alpine Association of Slovenia.

Take into account how you feel

Go on hikes only when healthy. Walk at a pace adjusted to your physical fitness level. Fatigue reduces concentration. While hiking, make sure you have regular rests and replenish your energy with suitable food and drink. Don't produce waste and don't disturb the animals. If you think that you have lost your way, immediately return to the last starting point with markings!

In the event of an accident act with composure

In the event of an accident, stay calm, assess the situation and protect yourself and the victim from immediate additional risk. Call the emergency number 112 or send a short message to this number stating who you are, what happened and where and when, how many victims there are, what their injuries are and what kind of help you need. Rescue in the event of accidents is performed by the Mountain Rescue Association of Slovenia. Bear in mind that help may not arrive until several hours later.

Recommendation: reside as a hiker and trust mountain guides

There are 178 mountain huts, shelters and bivouacs along the hiking trails in Slovenia. While some huts in the highlands and valleys are open all year round, huts in the high mountains are supplied only from June to the end of September. In huts, you can spend the night in small rooms or rooms with shared beds. Book your overnight stay before the hike! Specialised accommodation for hikers is also provided by more than 50 hotels, guest houses and apartments. They are often tied to the offering of small tourist agencies that organise guided hikes in cooperation with properly trained and licensed mountain guides. You can also arrange for individual guidance.



Choose the routes that suit you



Signboards on mountain and themed trails



Knafelc marking



Themed hiking trail marking

In Slovenia, mountain trails are marked with the red (Knafelc) markings, while European and thematic trails are marked with yellow markings or their own marking. Outdoor markings, which are always on the right side of the path in the direction of travel, direct you to the chosen destination. At forks in the trail, different destinations, estimated walking time and difficulty of the route are indicated by red signs. Bear in mind that the route can be more difficult due to various factors and that even under ideal conditions, the perception of the difficulty of the route is very personal! You use all trails at your own risk, so before the tour you should properly assess your conditioning and factors that can make the hike difficult.

Weather, season of the year and exposed spots

With a sudden change in the weather, which is not uncommon in the mountains, even an easy mountain trip can turn into a difficult challenge. Consider the possibility of fog, summer thunderstorms and strong winds in exposed spots. Even on easy trails you come across exposed spots where a lack of attention, a wrong step or a moment of clumsiness can lead to a fall! In autumn, the difficulty of the route is increased by the wet soil in the shadowy sides, while you can encounter patches of snow in the high mountains where you might not have expected them in all seasons of the year.



Useful information

Staying safe in the mountains

- www.slovenia.info/safelyintothemountains

Weather information

- www.arso.gov.si
- www.pro-vreme.net

Public transport

- buses: www.arriva.si, www.nomago.si
- trains: www.slo-zeleznice.si

Information on specialised hiking accommodation

- www.slovenia-outdoor.com
- www.slovenia.info/hiking

Information on mountain huts

- www.pzs.si, <http://huts.pzs.si/>

Length of route and cumulative elevation gain

Even if the conditions for hiking are ideal, the same mark of difficulty is perceived differently in the highlands and high mountains. On routes longer than five hours of walking, which take place at altitudes above 2,500 metres or feature more than 1,000 metres of cumulative elevation gain during the ascent, you will experience the route as one level more difficult than classified.

Health, fears and selected pace of walking

Only you really know how you feel and the actual state of your health. If you have a chronic illness, consider possible complications and any additional equipment required before going on a hike. Walk according to your own abilities. Select a pace that truly suits you! Poorer physical fitness and too fast a walking pace turn easy routes into difficult challenges. Even if you think you're not afraid of heights, bear in mind that your perception of your surroundings changes as you climb. If you are not used to heights, even an easy route on, for example, mountain ridges and exposed spots can become too difficult.

Remember, the perception of the overall difficulty of the route is very personal! No hiking route should be underestimated! The difficulty ratings of the hikes in this guide are a combination of technical difficulty as the main factor and other important factors.

Markings of technically easy, difficult and very difficult routes

An easy route

Most routes in Slovenia are marked as easy. Suitable hiking boots and the usual hiking equipment is sufficient for these routes. While there is no need to use your hands on the way, you can use hiking poles. Attention! Even technically easy routes can include exposed spots, especially in the high mountains.

A difficult route

On difficult routes you need to use your hands in certain difficult segments. Along the way you will come across rungs that help you keep your balance on individual passages. Around 80 kilometres of trails in Slovenia are marked as difficult routes.

A very difficult route

Around 50 kilometres of routes marked as very difficult feature rungs and steel cables for the safe passage of areas that would otherwise be impassable. On these routes, it is necessary to use your hands, and the use of a self-protection kit that provides additional protection as well as a helmet is also recommended.

Hiking destinations of your choosing

Julian Alps

When choosing the right starting point for your favourite types of trails, you can rely on the categorisations of hiking destinations. You can choose from the categorisations for easy and family hiking, trekking, hiking in the high mountains, and challenging hiking including via ferratas and climbing sections. Some destinations combine all the options.

Criterion/categorisation

Criterion/categorisation	easy & family	alpine hiker	sportive hiker	ferrata & climbing
	Easy and family hiking	Hiking in the high mountains	Trekking	Difficult hiking: climbing on ferratas, walls and climbing areas
Simple and visible access to hiking web pages	●	●	●	●
Descriptions of various hiking tours with the type of trail (thematic, walking, mountain) and the type and description of difficulty	●	●	●	●
Plotted digital routes with the option to download a GPX file	●	●	●	●
Guided tours led by a licensed guide	●	●	●	●
Specialised accommodation for hikers, hiking events, agencies, shops	●	●	●	●
Organised public transportation to starting points, P+R and shuttle service	●	●	●	●
At least 5 easy tours with experience points	●			
Organised care and entertainment for children	●			
A network of marked and well-maintained trails, including moderate and difficult levels, including above 1,500 m		●		
Option of renting and buying equipment for the high mountains (backpack, poles, safety kit, boots, windbreaker, helmet, crampons)		●		●
At least seven prepared long-distance trekking tours in a destination and at least one at the regional or national level			●	
Tour prepared in digital format (GPX) on demand			●	
Destination has at least one via ferrata and at least ten sport climbing routes of up to one pitch and, at least, equipped multi-pitch routes				●
Presentation and description of at least one via ferrata and at least one multi-pitch climbing route on the website				●
Slovenia Green Destination certificate	●	●	●	●

HIKE DESTINATION

A **hiker-friendly destination** has an offer that is focussed on one type of hiker. These destinations are mostly destinations suitable for family hiking trips.

TOP HIKE DESTINATION

A **difficult hiking destination** offers services for two groups of hikers. While part of the family will enjoy an easier tour, the most active family member can opt for a more challenging climb with a mountain guide.

PRO HIKE DESTINATION

A **destination for the most demanding hikers and climbers** merges all or at least three categories. This is where those who look for more difficult trekking challenges and fans of via ferratas will find their enjoyment.

Specialised accommodation for hikers

Jezerško

In mountain resorts, tourist destinations and elsewhere, you can choose an accommodation facility for an active break that really understands the needs of hikers. These facilities are labelled with one, two or three hiker symbols. The latter provide above-standard support such as regularly organised guided tours, individual route planning and mountain guiding in all seasons of the year.

Criterion/categorisation

Criterion/categorisation	1 hiker symbol	2 hiker symbols	3 hiker symbols
	An information folder in the facility with all the necessary information about the general and hiking offering: public transportation schedule, sport shops and working hours, tour offering, offering of relaxation programmes in the facility and destination, information on marked routes, other outdoor activities	●	●
Knowledge and advice on the use of digital topographic maps of Slovenia	●	●	●
Assistance in planning tours (owner, tenant, guide, employees) in Slovenian and at least one foreign language	●	●	●
Option to rent basic hiking equipment (hiking poles, backpack, sunglasses)	●	●	●
Option of a meal prepared for hikers (food packet)	●	●	●
Detailed information about local weather, routes, difficulty		●	●
Offering of easy and medium-difficulty tours in the highlands and/or high mountains with a mountain guide		●	●
Special laundry and drying room for hiking equipment		●	●
Option of transporting the hiker's luggage to the agreed location		●	●
Directional signs for individual routes within the field of vision from the accommodation facility		●	●
Tour prepared in digital format (GPX file) on demand			●
Offering of guided tours at least once a week during the season			●
Option to buy basic hiking equipment, energy drinks, tick sprays, and first aid kit at the accommodation facility			●
Offering of organic food and local products			●
Offering of difficult tours in the high mountains with a mountain guide in all seasons of the year			●
An information folder or interactive presentation of the hiking offering and other important information for hikers in the room: schedules, information about tours, guides, hiking equipment, etc.			●



To the high mountains from Alpine resorts

Explore the differences between the Julian Alps, the Karavanke and the Kamnik-Savinja Alps. You can go conquer the highest peaks of Slovenia from popular mountain resorts. Conquered peaks reward you with exceptional views over several mountain ranges, the highlands and the green valleys below you.

Where to go for hiking experiences in the high mountains

From lakes and rivers to Triglav

In pristine Bohinj and Bled, with its famous lake, in sporty Kranjska Gora and places between the white waters of the Soča River valley, the view continues to rise towards the sky! In Slovenia's first UNESCO biosphere reserve you are embraced by the peaks of the Julian Alps. Choose the routes to these peaks according to your physical fitness. Go to Triglav (2,864 m), Slovenia's highest mountain, with guides.

In the kingdom of Goldhorn

The Julian Alps in Slovenia are considered the kingdom of Goldhorn. The greatest treasures of this kingdom have been protected for almost a century by the Triglav National Park. In addition to the natural and cultural heritage, and the sustainable coexistence of nature and people, also awaiting you in the park are many easy and difficult mountain and hiking, long-distance and connecting trails. Go hiking there with a sense of environmental protection and follow all the rules that apply in the park!

On a caravan of mountains

The northern rim of Slovenia comprises the Karavanke range and its views of green forests and white rocks. Travel back in time by getting to know the geological features in the Dovžan Gorge near Tržič and in the Karavanke Geopark under the auspices of UNESCO. Mount Peca (Petzen) in Koroška, which offers fascinating underground experiences, is also part of the park.

Among the highest-lying farms

There is a beautiful view of the basin of the Slovenian capital from Krvavec in the Kamnik-Savinja Alps. Get to know the life of shepherds on the Velika Planina plateau. The highest-lying farms await you on the Solčava panoramic road, which rises above the famous Logar Valley – a glacial valley with waterfalls and a fairy tale-like forest.

Descents to hills and valleys

Experiences of the high mountains are inextricably linked to the features of the pre-Alpine hills and lower areas of Slovenia. While one can see Slovenia's varied terrain on almost every hike, it is long-distance trails that connect this extraordinary variety in a hiker-friendly way.

Triglav

Triglav National Park

Julian Alps

A symbol of great value and a recognizable brand name among the hiking and climbing enthusiasts of the Julian Alps

Triglav

PRO HIKE DESTINATION



The Triglav National Park public institution
www.tnp.si
 Ljubljanska cesta 27, SI-4260 Bled
 t +386 (0)4 578 02 00
 e triglavski-narodni-park@tnp.gov.si




Aljaž Tower on Triglav

Mount Triglav (2,864 m) in the Julian Alps is a first-rate national symbol for Slovenians and is also depicted on the coat of arms of the Republic of Slovenia. As the nation's highest mountain, it has inspired explorers, mountaineers and alpine climbers since the 18th century, when it was first conquered by four hearty men from Bohinj. The time of the first ascents to the highest peaks and exploration of wilderness coincide with the beginnings of tourism and nature conservation. Due to the exceptional beauty and pristine nature with cultural landscape and cultural heritage, the vast area of the Julian Alps in Slovenia is protected as the sole national park in the country, which is named after Triglav. Triglav is a mountain, a legend and a symbol, and as such a visible asset both domestically and

internationally and an increasingly recognisable brand for explorers of the Julian Alps.

The **Aljaž Tower** was erected as early as 1895, when the priest Jakob Aljaž purchased the peak of Triglav and erected a storm shelter there. The Aljaž Tower is a recognisable icon of the highest Slovenian mountain and a cultural monument of national importance.

How and from where to Triglav? How can an ascent of Triglav remain a true mountaineering experience and something precious that requires effort and knowledge, and how do we visit the peak in a considerate way, so that we can fully appreciate and protect Triglav?




On the way from Bohinj

The path of the Bohinj pioneers



The route runs from the valley across the Uskovnica mountain pasture and further around the stocky Tosc to the Velo Polje mountain pasture on the southern side of Triglav. From here, you will climb to the top, passing the Planika Lodge.

- Designation on the map:** 1
- Hiking time:** 12 hours of climb
- Length:** 31.1 km
- Difficulty:** difficult
- Elevation gain:** 2,400 m
- Starting point:** parking lot Camp Danica, Bohinjska Bistrica
- GPS coordinates:** 46.2743 N, 13.9487 E




Triglav from the Vrata valley

The path of the first mountain guides



From the Vrata Valley, the path rises steeply along the edge of the rock wall, which you conquer along a protected path over several steep ridges. It runs further to Kredarica and along the ridge to the top of Triglav.

- Designation on the map:** 2
- Hiking time:** 6-7 hours of climb
- Length:** 7.6 km
- Difficulty:** very difficult
- Elevation gain:** 1,850 m
- Starting point:** parking lot in the Vrata Valley
- GPS coordinates:** 46.4127 N, 13.8464 E



On the way from Trenta

The path of the wild game hunters



The route takes you from Zadnjica Valley along the military mule track towards Luknja. At the fork in the path, you go in the direction of the lodge on the Dolič Saddle. You continue towards Triglavška Škrbina and along the ridge to the top.

- Designation on the map:** 3
- Hiking time:** 6-7 hours of climb
- Length:** 14.3 km
- Difficulty:** difficult
- Elevation gain:** 2,250 m
- Starting point:** parking lot in the Zadnjica Valley
- GPS coordinates:** 46.3819N, 13.7619 E

Bohinj Julian Alps

The highest mountain in Slovenia, the largest permanent lake and one of the oldest national parks in Europe are only the most well-known reasons to visit the Bohinj glacial valley. Here, the enchanting landscape of Lake Bohinj, with its botanical, natural and cultural treasures, invites you to explore the trails that wind through alpine meadows and mountain pastures, up to the peaks of Triglav National Park.

Zajamniki, an Alpine pasture in Bohinj

PRO HIKE DESTINATION

>300 km >100 km

alpine hiker sportive hiker easy & family



mountain guided
guided
self-guided



Tourism Bohinj www.bohinj.si
Stara Fužina 38, SI-4265 Bohinjsko jezero
t +386 (0)4 574 75 90, e info@bohinj.si



In May and June, don't miss the International Wildflower Festival, and in September celebrate the end of the grazing season with locals at the Cow Ball.



Try the lake trout with *mohant* cheese. Delicious local dishes, drinks and handicrafts recognised with the »Bohinjsko/From Bohinj« label.




Summer days are enriched with hiking, water sports and cycling, while in winter you can enjoy downhill and cross-country skiing, as well as snowshoeing in pristine snow-covered terrain.



Lake Bohinj



Church of St. John the Baptist



View of Lake Bohinj

Pršivec

1,761m

The route begins near Lake Bohinj and rises up a steep slope to the Vogar mountain pasture. From there the scenic trail above the lake takes you to the top of Pršivec. You descend by the Viševnik and Pri Jezeru mountain pasture back to Vogar and into the valley.

Designation on the map:

Hiking time: 7 hours


Length: 15 km

Difficulty: moderate

Elevation gain: 1,110 m

Starting point: Stara Fužina

GPS coordinates: 46.2898 N, 13.8887 E



Alpine sea holly (*Eryngium alpinum*)

Črna prst

1,844 m

From Bohinjska Bistrica, the route climbs to the Orožen Lodge at Planina za Liscem, where a botanical trail begins. A steep climb follows to the summit of Črna Prst. You return across Planina za Črno Goro to Bohinjska Bistrica.

Designation on the map:

Hiking time: 7 hours

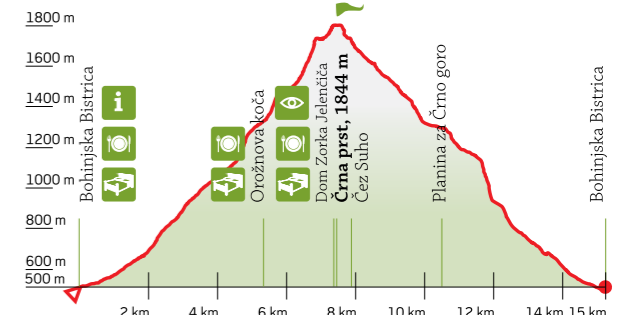
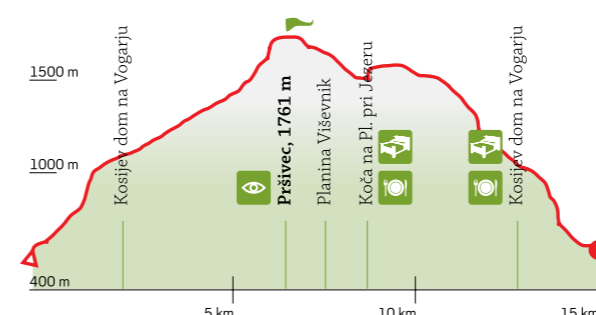
Length: 15 km

Difficulty: moderate

Elevation gain: 1,380 m

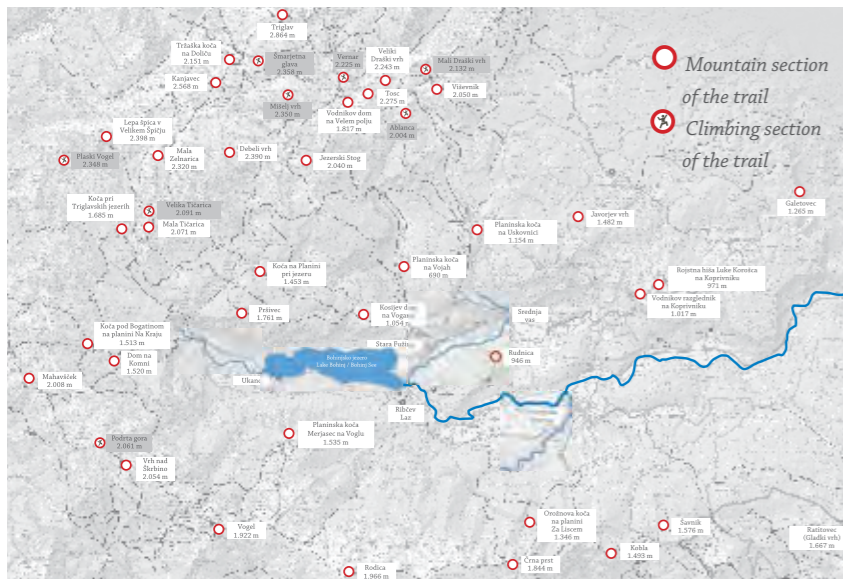
Starting point: Bohinjska Bistrica

GPS coordinates: 46.2702 N, 13.9569 E





View of Triglav



○ Mountain section of the trail
 Ⓢ Climbing section of the trail

Bohinj Alpine Trail was created more than 40 years ago, and is one of the oldest long-distance trails in Slovenia. This is a point trail leading to 36 check points that are accessible to any average mountain hiker. One special feature of the Bohinj Alpine Trail is what is called its climbing section, which additionally leads to eight off-trail 2,000 m mountains. Bohinj Alpine Trail offers the chance to reach and stay at all of the Bohinj area mountain lodges and to get up to all the major peaks in the area, including Triglav. Tours of the Bohinj Alpine Trail can be divided into several groups. There are more easily accessible trips in the Bohinj area and lower highlands, the peaks and lodges in the highland ranges, technically easy summits in the high mountains and longer and technically more challenging tours that include off-trail hiking and even some light climbing. At the peaks and check points there are inked stamps. A new booklet has been published with basic information and tips on safety in the mountains, and in a special section of the booklet there is a log intended for collecting these stamps. The booklet is available at tourist information centres, at Turizem Bohinj and also at mountain lodges.

Bohinj Alpine Trail



One of the oldest connecting routes in Slovenia visits all the major peaks around Lake Bohinj, including Triglav.

Difficulty: easy to medium, climbing section – very difficult
Maps: Bohinj (1 : 25,000), Julian Alps (1 : 50,000), Triglav (1 : 25,000), Triglav National Park (1 : 50,000)
Information: booklet and stamp log
 Bohinj Alpine Trail
www.bohinj.si, e info@bohinj.si

Soča Valley Julian Alps

The western part of the Triglav National Park is bounded by the Soča Valley, which is marked by the source and flow of this emerald gem of a river. The river has made its way to its outlet into the sea in the Gulf of Trieste through the major and minor Soča pools, along the Bovec, Kobarid and Tolmin basins, and through the narrow lower Soča Valley. In doing so, it has created a wonderful setting for the development of attractive outdoor tourism in all seasons of the year.

PRO HIKE DESTINATION

265 km 179 km

alpine hiker sportive hiker easy & family



mountain guided
 guided
 self-guided



Turizem Dolina Soče
www.dolina-soce.si
 Rupa 17, SI-5230 Bovec
 e info@dolina-soce.si



In summer, experience the vibrant Podbrdo Trail Running Festival and the Soča Outdoor Festival, and in autumn, enjoy the Hiking Festival and the culinary Jestival and FrikaFest.



The valley's culinary scene is highlighted by the renowned Hiša Franko, run by Ana Roš and proud recipient of three Michelin stars.



In addition to hiking, adding to the varied sport offering are cycling, paragliding and fishing, as well as water sports.



Tolmin Gorges



Kolovrat

Vrščič

Soča Valley · Bovec Julian Alps

On one side, the highest peaks of the Julian Alps; on the other, the emerald green Soča River. This is Bovec, a little town that enthralls with its outdoor activities. Hanging wooden footbridges span the river like pathways to a lush green paradise, while high mountain trails are alive with the fresh, pleasant scent of alpine flowers.

Šumikov vodni sqj

PRO HIKE DESTINATION

62 km 35 km

alpine hiker sportive hiker easy & family

SLOVENIA GREEN DESTINATION 1 8

mountain guided guided self-guided



Soča trail

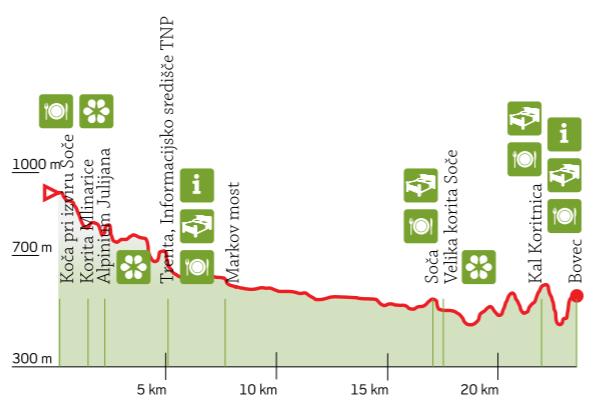
Soča trail

The park trail follows the Soča from its source to Bovec

The Soča Trail is the oldest and longest trail in Triglav National Park. It links old footpaths and calm, lesser-known corners of the valley. The trail is marked and equipped with descriptions of attractions.

- Designation on the map: 6
- Hiking time: 8–10 hours
- Length: 25 km
- Difficulty: easy
- Elevation gain: 400 m
- Starting point: car park next to the Soča Spring Lodge
- GPS coordinates: 46.4091 N, 13.7255 E

Turizem Dolina Soče – TIC Bovec
www.dolina-soce.si
Trg golobarskih žrtev 47, SI-5230 Bovec
t +386 (0)5 302 96 47
e info.bovec@dolina-soce.si



Soča Valley · Kobarid Julian Alps

Kobarid is a historical place marked by the WWI Isonzo Front. Take a hike along the Kobarid Historical Trail, visit Tonovc Castle, the mysterious Kozjak waterfall, the famous Kobarid Museum and the cheesemaking museum. Have a peek into the Breginj Valley, the romantic Drežnica, take a hike along the scenic Livek Ridge, and in summer refresh yourself in the Nadiža River.

Kozjak waterfall

PRO HIKE DESTINATION

55 km 25 km

alpine hiker sportive hiker easy & family

SLOVENIA GREEN DESTINATION 3 3

mountain guided guided self-guided



Krn

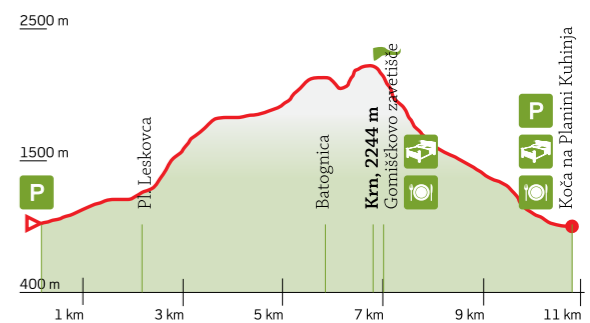
Krn

2,244 m

From the parking lot you follow the marked path to the Kuhinja mountain pasture. The route runs past many mountain pastures where you can buy cheese in the summer months. Along the way to the top, remains from World War I provide a glimpse into the past.

- Designation on the map: 7
- Hiking time: 7 hours
- Length: 12 km
- Difficulty: moderate
- Elevation gain: 1,500 m
- Starting point: parking lot on the Kuhinja mountain pasture (payable)
- GPS coordinates: 46.24143 N, 13.66294 E

Turizem Dolina Soče – TIC Kobarid
www.dolina-soce.si
Trg Svobode 16, SI-5222 Kobarid
t +386(0)5 380 04 90
e info.kobarid@dolina-soce.si



Soča Valley · Tolmin

Julian Alps

Tolmin impresses with its many hiking trails, the Tolmin Museum and the small church of the Holy Spirit in Javorca. Visit the famous Tolmin Gorges and paddle on the lake in the nearby Most na Soči. Get to know the centuries-old cheesemaking tradition in the village of Čadrg, try the traditional frika dish and take a train ride on the Bohinj railway through the Baška Grapa valley.

Javorca

PRO HIKE DESTINATION

82 km 64 km

alpine hiker sportive hiker easy & family



mountain guided
guided
self-guided



Turizem Dolina Soče – TIC Tolmin

www.dolina-soce.si

Mestni trg 6, SI-5220 Tolmin

t +386 (0)5 380 04 80

e info.tolmin@dolina-soce.si



View of Tolmin

Lom is my home

A circular hiking trail runs through colourful hay fields, meadows and pastures edged by boreal forests. Information panels along the route offer an insight into life in these parts in earlier times and today.

Designation on the map: 8

Hiking time: 4.5 hours

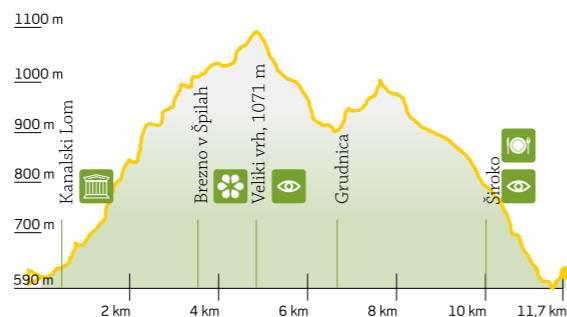
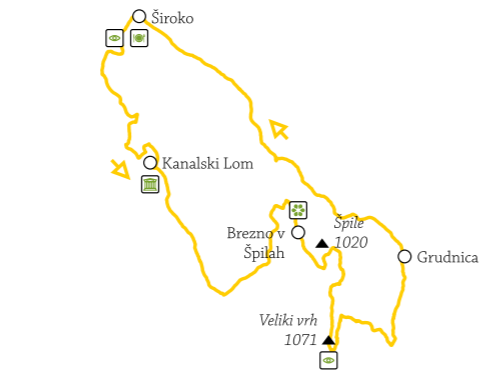
Length: 12 km

Difficulty: moderate

Elevation gain: 595 m

Starting point: Tourist farm Široko

GPS coordinates: 46.1319 N, 13.7598 E



Soča Valley · Kanal

Julian Alps

Kanal is a small medieval town with a rich cultural and natural heritage. Kontrada square is the centre of cultural events in the town. On the other side of the famous bridge over the Soča you can visit the Keramost Gallery, a museum collection about the First World War, and the Pečno Park.

Kanal

PRO HIKE DESTINATION

66 km 55 km

sportive hiker easy & family



mountain guided
guided
self-guided



TIC Kanal www.tic-kanal.si

Pionirska 2, SI-5213 Kanal

t +386 (0)5 398 12 13

e info.kanal@dolina-soce.si



Hill 383

Prižnica Memorial Park

Circular Walk of Peace from the Alps to the Adriatic. This links the Prižnica Memorial Park (Hill 383) and the Vodice open-air museum. It runs past numerous remains of the First World War.

Designation on the map: 9

Hiking time: 2.5 hours

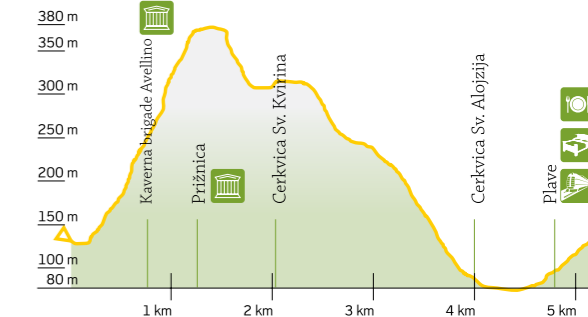
Length: 5.6 km

Difficulty: moderate

Elevation gain: 301 m

Starting point: Plave

GPS coordinates: 46.0422 N, 13.6102 E



Brda Julian Alps

Gentle slopes dotted with vineyards, orchards and olive groves caress your eyes in this romantic landscape. This is where many hiking trails wind through the aroma of ripe cherries, apricots, figs, grapes and persimmon. They say that Brike (women from Brda) do not need lipstick, because they have cherries, and that Brici (men from Brda) are world-famous winemakers. Wine cellars and agritourism farms invite you for a genuine experience.

Šmartno

TOP HIKE DESTINATION

70 km 115 km

sportive hiker easy & family



TIC Brda
www.brda.si
 Šmartno 13, SI-5211 Kojško
 t +386 (0)5 395 95 95, e tic@brda.si

Be sure to catch the Brda and Wine Festival in April, the Days of Open Wine Cellars in May, the Brda Cherry Festival in June and St. Martin's Day celebrations in November.

Pick a wine cellar or olive tasting in one of the open homesteads or one of the many local taverns and indulge in the enticing flavours of the delicacies of Brda.


A ride with an e-bike or an all-terrain vehicle through vineyards, or perhaps just wandering through olive groves and orchards will relax your body and bring peace of mind.



Villa Vipolže



Brda wine cellar

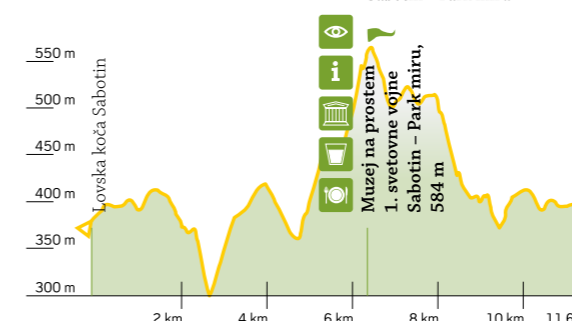


Sabotin

Brda Circle of Peace 584 m

Sabotin is a hill above the Soča River and Goriška Brda, where you can enjoy wonderful views while walking. At information points along the route, you can learn about the First World War and the flora and fauna of a Natura 2000 protected area.

Designation on the map: 10
Hiking time: 3–4 hours
Length: 11.4 km
Difficulty: moderate
Elevation gain: 440 m
Starting point: hunting lodge on Sabotin
GPS coordinates: 46.0123 N, 13.5978 E



Path between the vineyards

Drugmbernca 321 m

Visit the village of Šmartno while strolling among vineyards, olive groves and orchards, experience the most beautiful view from the tower in Gonjače and taste Brda wine at one of the many winemakers along the way.

Designation on the map: 11
Hiking time: 3 hours
Length: 9.5 km
Difficulty: easy
Elevation gain: 320 m
Starting point: Dobrovo Castle
GPS coordinates: 45.9966 N, 13.5245 E



Kranjska Gora Julian Alps

The Upper Sava Valley with Kranjska Gora, a world-famous ski resort, also offers exceptional opportunities for active leisure time in summer. Hiking tours in the high peaks of the Julian Alps or the slightly lower peaks of the Karavanke range satisfy even the most demanding hikers. It is no coincidence that the Slovenian Alpine Museum is based in Mojstrana, near Kranjska Gora.

Bovški gamsovec

PRO HIKE DESTINATION

74 km 72 km

alpine hiker sportive hiker ferrata & climbing easy & family



TIC Kranjska Gora

www.kranjska-gora.si

Kolodvorska ulica 1c, SI-4280 Kranjska Gora

t +386 (0)4 580 94 40, e info@kranjska-gora.eu



Even in September, the Julian Alps Trail Run attracts more than 2,000 runners and hikers who relish the challenge of the Julian Alps.



Kranjska Gora is home to Gorenjska cuisine, as sausages, cabbage, žganci (mush), and there you can try the characteristic *dovški krapi* dumplings.




Cycling, hiking, paragliding and climbing on the challenging *via ferratas* are all on the summer menu, while skiing, cross-country skiing and snowshoeing are popular in winter.



Julian Alps Trail Run



Dovški krapi (lard-filled dumplings from Dovje)



Slemenova špica

Slemenova Špica 1,911 m

From Vršič, you climb to a small saddle and then turn under the wall of Mojstrovka, where the path takes you over a scree to the grassy Sleme and the lakes under Slemenova Špica.

Designation on the map: 12

Hiking time: 2 hours


Length: 5.5 km

Difficulty: moderate

Elevation gain: 300 m

Starting point: Vršič

GPS coordinates: 46.4354 N, 13.7441 E



Tromeja

Tromeja (Triple border) 1,508 m

A highlight of the route is Peč, a mountain that straddles the borders of Slovenia, Austria and Italy. The trail starts in Rateče and winds through the forest along a mountain path to the Peč viewpoint.

Designation on the map: 13

Hiking time: 3 hours

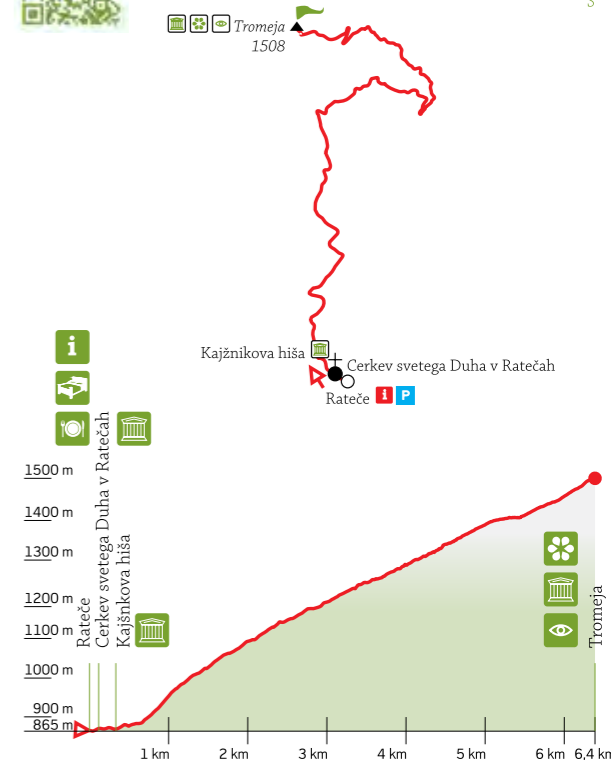
Length: 6.4 km

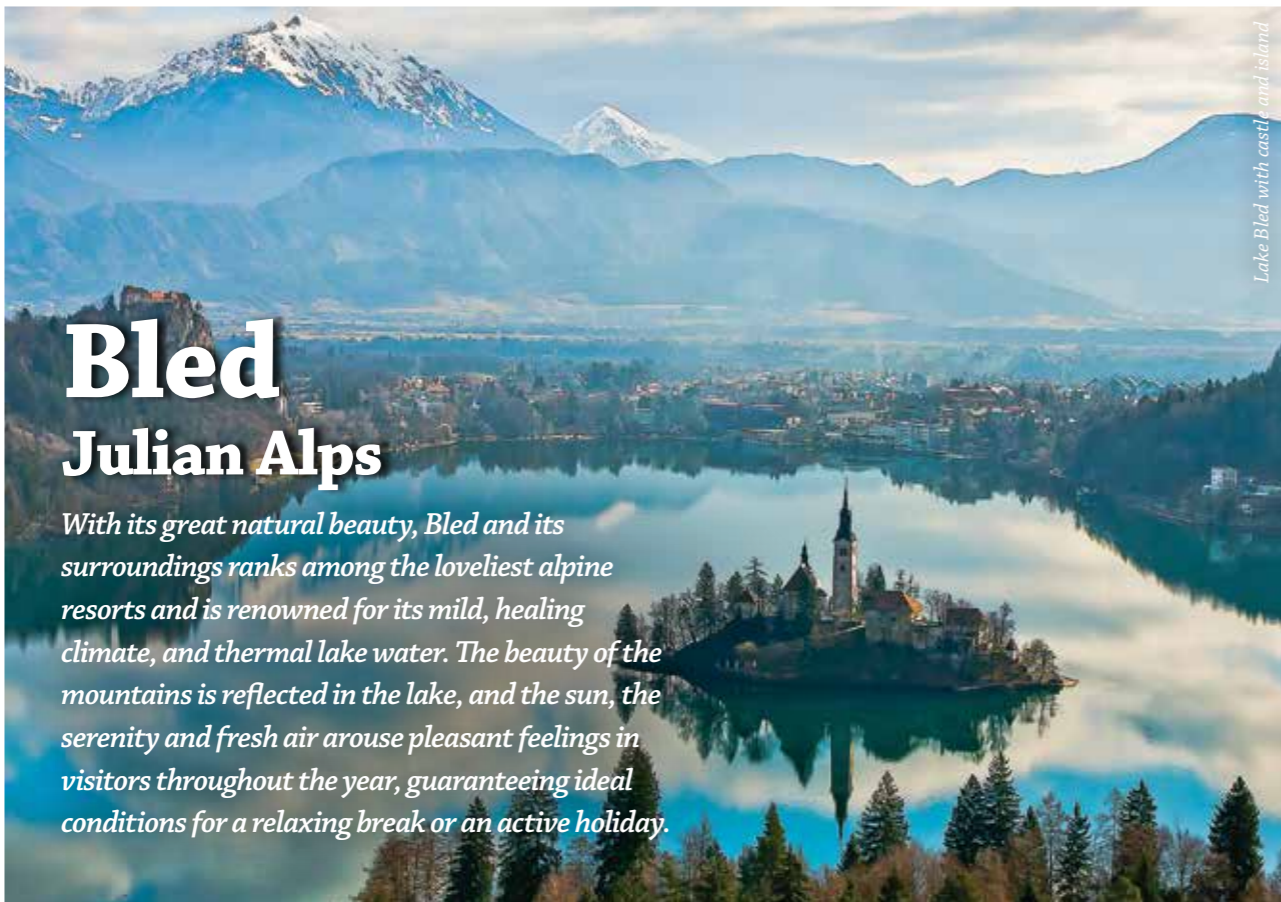
Difficulty: moderate

Elevation gain: 643 m

Starting point: Rateče bus station

GPS coordinates: 46.5233 N, 13.7139 E





Vertical text on the right side of the Lake Bled image: Lake Bled with castle and island

Bled Julian Alps

With its great natural beauty, Bled and its surroundings ranks among the loveliest alpine resorts and is renowned for its mild, healing climate, and thermal lake water. The beauty of the mountains is reflected in the lake, and the sun, the serenity and fresh air arouse pleasant feelings in visitors throughout the year, guaranteeing ideal conditions for a relaxing break or an active holiday.

TOP HIKE DESTINATION

42 km 220 km

sportive hiker easy & family



www.bled.si
Infocenter Triglavska roža Bled
 t +386 (0)4 578 02 05, e info@visitbled.si
 TIC Bled, t +386 (0)5 741 122, e info@td-bled.si

A venue for national and international business meetings and sporting events.

Taste a piece of Bled on the plates in vintage inns and modern restaurants and try the traditional Bled cream cake if you crave something sweet.

Popular activities include cycling, water sports, fishing, hot air ballooning and golf.



Vertical text on the right side of the boat image: Platna boata



Vertical text on the right side of the carriage image: Bled cab (fjaker)

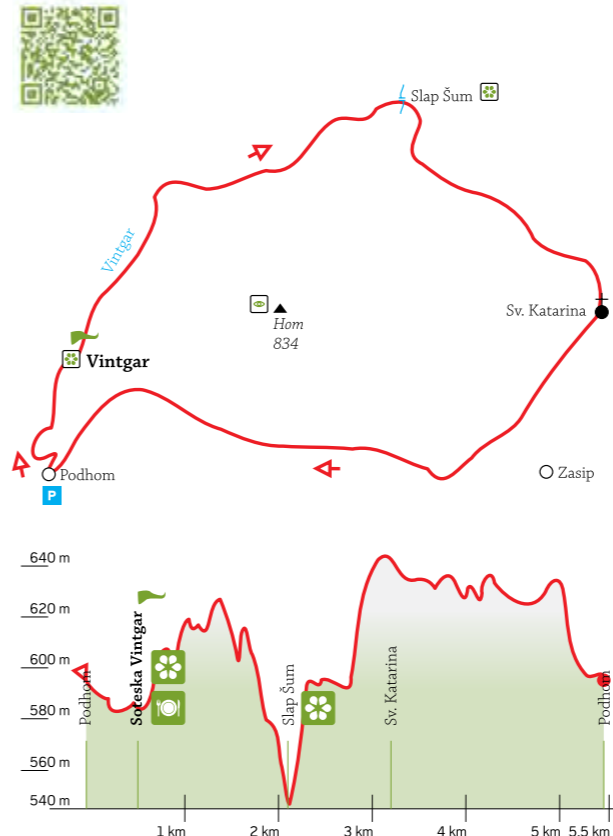


Vertical text on the right side of the Vintgar gorge image: Vintgar gorge

Path through the Vintgar gorge

This circular route winds through Vintgar, one of the most beautiful gorges in our country, and along the slope of the Hom Hill, offering views of the Ljubljana Basin, Karavanke and the Julian Alps. It has been open to the public since 1893 and is one of the most visited natural sights in Slovenia.

Designation on the map: 14
Hiking time: 2 hours
Length: 5.7 km
Difficulty: easy
Elevation gain: 150 m
Starting point: Vintgar entry point
GPS coordinates: 46.3907 N, 14.0835 E

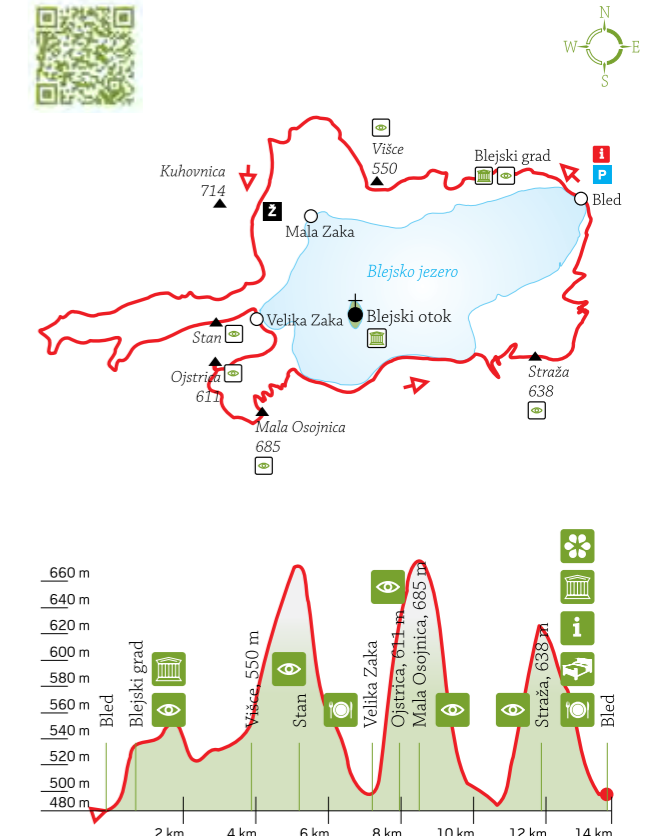


Vertical text on the right side of the Lake Bled sunset image: View of the lake from Osojnica

Bled scenic trail

This attractive circular route around Lake Bled will delight you with exceptional views of the lake, the lake island and nearby and distant sights. Hiking trails with ascents and descents wind through the picturesque hills surrounding Bled.

Designation on the map: 15
Hiking time: 5 hours
Length: 13.8 km
Difficulty: moderate
Elevation gain: 780 m
Starting point: Lake Bled (The Heart of Bled)
GPS coordinates: 46.3686 N, 14.1084 E





Radovljica Julian Alps

Take a stroll through one of the most beautiful old town centres in Slovenia, and then continue your journey through the picturesque green countryside of Radol'ca (Radovljica). Ten thematic hiking trails invite you to explore old castles, waterfalls, churches, rivers and archaeological sites. Mountain trails invite you high up to the hospitable mountains and scenic peaks of Karavanke and the Kamnik-Savinja Alps.

HIKE DESTINATION 68 km 70 km

sportive hiker easy & family



Javni zavod Turizem in kultura Radovljica
www.radolca.si
 Linhartov trg 9, SI-4240 Radovljica
 t +386 (0)4 531 51 12, e info@radolca.si

Don't miss the Radovljica Chocolate Festival in April, outdoor music events in summer, special local menus in autumn and festive events in December.

Visit one of the inns joined under the *Okusi Radol'ce* (Taste Radol'ca) brand and try excellent traditional and modern culinary masterpieces made from local ingredients.

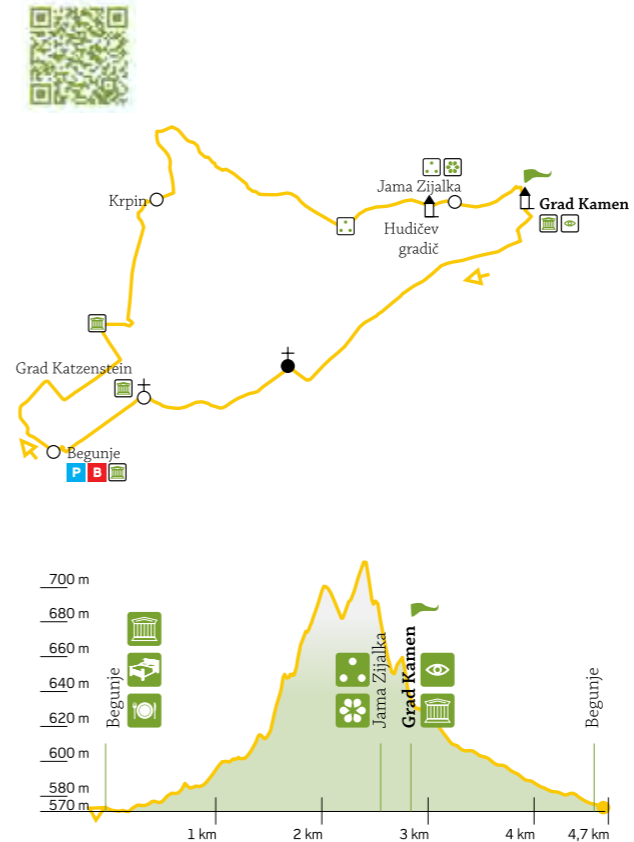
Experience the palette of autumn colours and the awakening of nature in spring. Ten thematic paths invite you all year round, offering a different experience each season of the year.



Lamberg Trail 712 m

A pleasant family stroll from the centre of Begunje na Gorenjskem to the picturesque ruins of Kamen Castle. The route impresses with mysterious archaeological sites, views and natural environment.

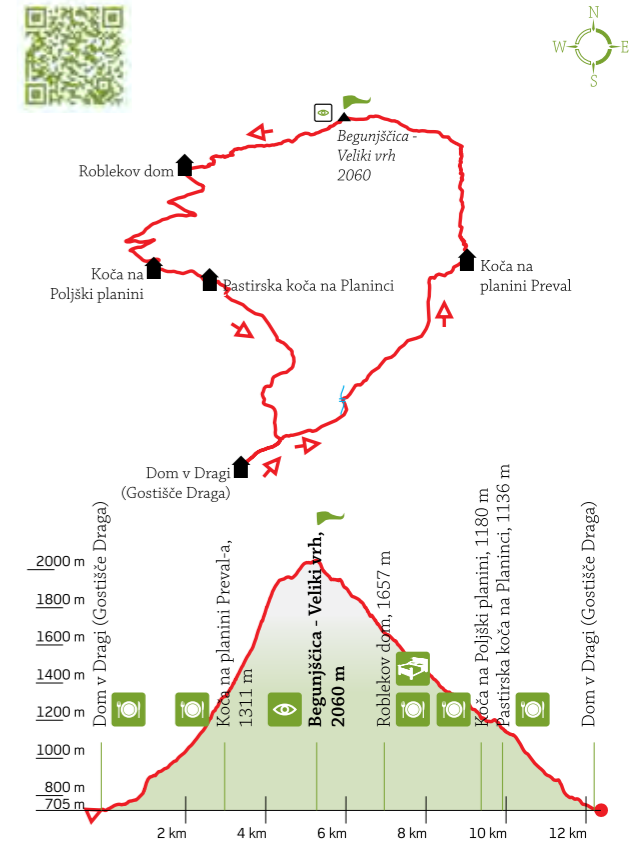
Designation on the map: 16
Hiking time: 2 hours
Length: 4.7 km
Difficulty: easy
Elevation gain: 142 m
Starting point: Begunje na Gorenjskem Tourist Information Centre
GPS coordinates: 46.3752 N, 14.1988 E



Begunjščica 2,060 m

This popular scenic peak in the Karavanke range impresses with broad views and botanical diversity. The route takes you through the Luknja Gorge, past meadows and the famous Roblek Hut.

Designation on the map: 17
Hiking time: 6 hours
Length: 12.5 km
Difficulty: moderate
Elevation gain: 1,325 m
Starting point: the Draga Valley (Begunje na Gorenjskem)
GPS coordinates: 46.3950 N, 14.2183 E



Gorje

Julian Alps

In the immediate vicinity of Bled lies the municipality of Gorje, which is the starting point for the Pokljuka plateau and the higher two-thousanders. There is also an entrance to the Vintgar Gorge in Gorje.

Gorje

HIKE DESTINATION

34 km 6 km

alpine hiker sportive hiker ferrata & climbing easy & family

- mountain guided
- guided
- self-guided



Municipality of Gorje www.gorje.si
 Zgornje Gorje 6b, SI-4247 Zgornje Gorje
 t +386 (0)4 575 18 00, e obcina.gorje@gorje.si



Debela Peč

2,015 m

The starting point is on Pokljuka. The route leads you through the spruce forests of Pokljuka to the Blejska Koča Hut in Lipanca. From there, it rises more steeply to the ridge above the Krma Valley and then to the top of Debela Peč.

Designation on the map: 18

Hiking time: 4 hours

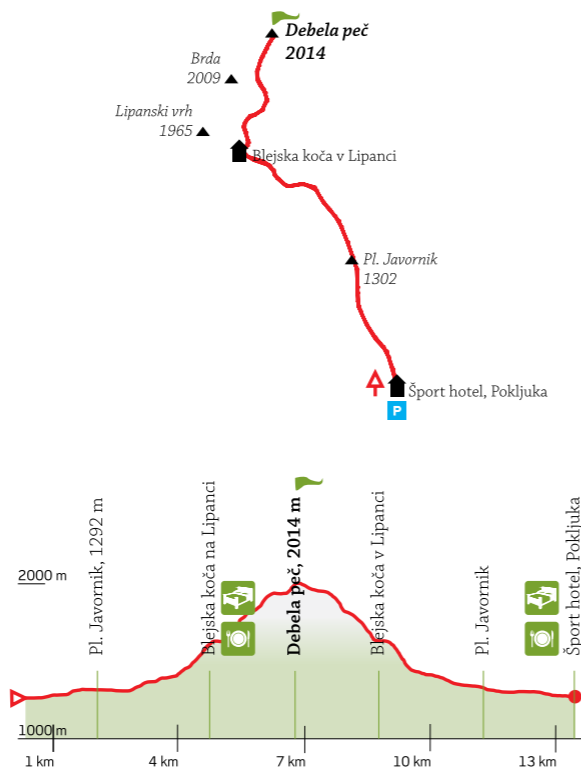
Length: 13 km

Difficulty: moderate

Elevation gain: 750 m

Starting point: parking lot by the Hotel Šport at Pokljuka

GPS coordinates: 46.3382 N, 13.9610 E



Žirovnica

Julian Alps

Žirovnica is a place that offers a diverse content. On the Žirovnica Cultural Heritage Path, visit the birth houses of France Prešeren, Fran Saleški Finžgar, Matija Čop and Janez Jalen and Anton Janša's apiary. Take a hike to the Valvasor Lodge, to Stol, to the Zabreška Planina mountain pasture, to the lodge by the source of the Završnica and to Ajdna. Visit us!

View from Ajdna

HIKE DESTINATION


40 km 20 km

alpine hiker sportive hiker easy & family

- mountain guided
- guided
- self-guided



Žirovnica Tourism and Culture Institute
www.visitzirovnica.si
 Žirovnica 14, SI-4274 Žirovnica
 t +386 (0)4 580 15 03, e info@visitzirovnica.si



Stol

2,236 m

The path to the hut is picturesque, and the view from the highest peak of Karavanke is breathtaking. Those who pick up a log and carry it to the hut will be rewarded at the top with a particularly broad smile. Don't forget to try the excellent local food.

Designation on the map: 19

Hiking time: 5 hours and 45 minutes

Length: 12.9 km

Difficulty: moderate

Elevation gain: 1,609 m

Starting point: Završnica Valley

GPS coordinates: 46.4074 N, 14.1472 E



Jesenice

Julian Alps

Jesenice is a place that is closely tied to its century-old iron-making tradition and prides itself on being an excellent starting point for a number of beautiful hiking, cycling and other outdoor activities. Visit us at any time of the year and discover the Stara Sava Museum Area. In May, go visit the blooming fields of fragrant daffodils on the slopes of Karavanke and enjoy the wonderful views.

Mala Golica

HIKE DESTINATION

77 km 25 km

alpine hiker sportive hiker easy & family

- mountain guided
- guided
- self-guided



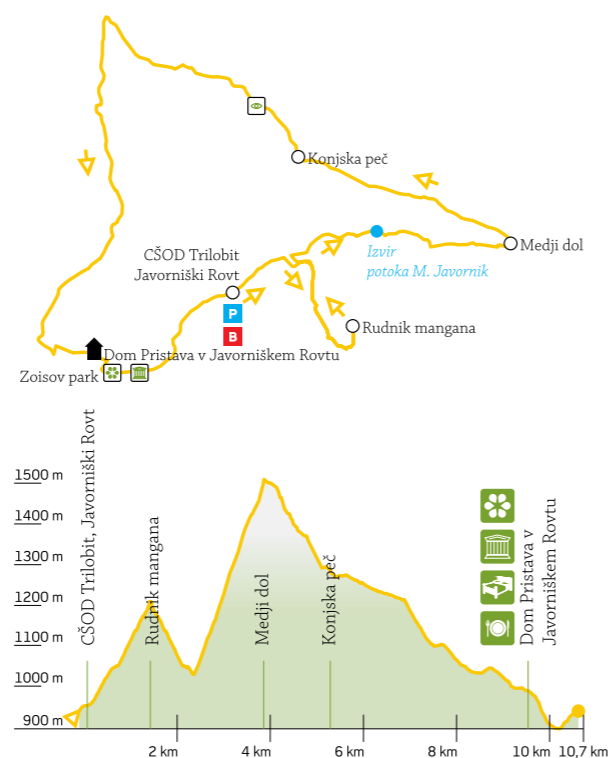
Catchment of the Javornik stream

Javorniški Rovt nature and mining educational trail

On this well-maintained trail that provides interesting content you can learn about the rocks in the area, geological eras, fossils, forest communities, the extraction of manganese and iron ore and the importance of the catchments of the Javornik stream.

Designation on the map: 20
Hiking time: 5 to 6 hours
Length: 11 km
Difficulty: difficult in certain parts
Elevation gain: 670 m
Starting point: ČŠOD Trilobit Centre in Javorniški Rovt
GPS coordinates: 46.4577 N, 14.1022 E

TIC Jesenice www.turizem.jesenice.si
 Cesta maršala Tita 18, SI-4270 Jesenice
 t +386 (0)4 586 31 78
 e info@turizem.jesenice.si



1 Hostel pod Voglom**



- Icons for: 122 beds, menu, gluten free, vegan, heart, bicycle, wheelchair, swimming.

Pac d.o.o.
 Ribčev Laz 60, SI-4265 Bohinjsko jezero
 t +386 (0)4 572 34 61
 m +386 (0)40 864 202
 e info@pac.si
 www.pac.si

Hostel pod Voglom is an excellent starting point for hiking. It offers accommodation, great food, sports equipment rental, tours (cycling, canyoning, rafting, tandem flights) and team buildings. It is located right by Lake Bohinj and offers beautiful views and a terrace for concerts in the summertime.



2 Hike & Bike Chalet



- Icons for: 6 beds, menu, gluten free, vegan, heart, bicycle, wheelchair, swimming.

Turistična agencija HIKE & BIKE
 Stara Fužina 117
 SI-4265 Bohinjsko jezero
 m +386 (0)31 374 660
 e grega@hikeandbike.si
 www.hikeandbike.si

The Hike & Bike Agency combines active leisure time with exploration of the pristine nature of the Triglav National Park. You can go on a guided experience with us, or we can prepare everything you need to explore the beauty of the Julian Alps on your own.



11 Danica Campsite Bohinj****



- Icons for: 700 beds, menu, gluten free, vegan, heart, bicycle, wheelchair, swimming.

Camp Danica Bohinj
 Triglavskva cesta 60
 SI-4264 Bohinjska Bistrica
 t +386 (0)4 572 17 02
 e info@camp-danica.si
 www.camp-danica.si

The camp is a green oasis for relaxation on the doorstep of the Triglav National Park. It features spacious shaded plots. The Bohinj Cycling Path runs by the camp, taking you all the way to Lake Bohinj. In summer, the nearby Sava Bohinjka River is ideal for water adventures.



10 Bohinj Hotel****



Hotel Bohinj

Ribčev Laz 45, SI-4265 Bohinjsko jezero
 t +386 (0)59 764 401
 e hotelbohinj@alpinia-group.si
 www.hotelbohinj.si

Hotel Bohinj is located in an idyllic Alpine environment, embraced by the highest peaks in Slovenia. Nestled amidst the incredible scenery of the Triglav National Park, it is an excellent starting point for a variety of daily hikes and long-distance hiking ventures suitable for both beginners and the (most) demanding hikers.



63 Triangel Boutique Hotel****



Triangel Boutique Hotel

Zgornje Rute 9, SI-4282 Gozd Martuljek
 t +386 (0)4 588 55 00
 e info@hotel-triangel.com
 www.hotel-triangel.com

Nestled in the stunning Upper Sava Valley at the foot of the Martuljek mountain group, the Triangel Boutique Hotel offers one of the most picturesque settings in the Julian Alps and Triglav National Park. The hotel combines tradition and modernity, featuring breathtaking views and the Michelin Bib Gourmand-awarded Triangel Restaurant.



13 Jelka Hotel***



Hotel Jelka

Goreljek 93
 SI-4247 Zgornje Gorje
 t +386 (0)70 471 980
 e info@hotel-jelka.si
 www.hotel-jelka.si

Nestled on the Pokljuka plateau in the heart of Triglav National Park, Hotel Jelka offers comfortable accommodation and delicious cuisine. The hotel is an ideal place for outdoor enthusiasts. In winter, the Pokljuka plateau is famous for its cross-country ski trails and ski slopes, while in summer, guests can explore countless hiking and cycling paths.



13 Kompas Hotel****



Hotel Kompas

Borovška cesta 100
 SI-4280 Kranjska Gora
 t +386 (0)4 589 21 00
 e info@hit-alpinea.si
 www.hit-alpinea.si

The offering of the Hotel Kompas meets the expectations of even the most discerning guests. It is the largest hotel in Kranjska Gora and an excellent starting point for many hiking and cycling routes. The hotel has a swimming pool and three types of sauna.



24 Lajnar Guest House and Restaurant



Penzion in gostišče Lajnar

Zgornja Sorica 80, SI-4229 Sorica
 t +386 (0)51 381 617
 e info@soriska-planina.si
 www.soriska-planina.si

At an altitude of 1,277 metres, the Lajnar Guest House is an excellent starting point for short or long hikes, while skiing lovers will enjoy the Soriška Planina ski resort in winter. The Lajnar Guest House will also pamper you with traditional cuisine with a modern twist.



14 Jasna Chalet Resort



Jasna Chalet Resort

Vrliška 41, SI-4280 Kranjska Gora
 t +386 (0)41 903 090
 e info@jasnaresort.com
 www.jasnaresort.com

Jasna Chalet Resort is located in Kranjska Gora, by the picturesque Lake Jasna and just before the first turn of the most scenic road of the Julian Alps, the Vršič Pass. It is an excellent starting point for hiking and offers accommodation, great food, sports equipment rental, tours (SUP, bike, canyoning, rafting), and team-buildings.





31 Ribno Alpine Resort



Hotel Ribno

Izletniška 44, SI-4260 Bled
 t +386 (0)4 578 31 00
 e info@hotel-ribno.si
 www.hotel-ribno.si

Ribno Alpine Resort is located in the vicinity of Bled, on the edge of the forest. It will delight everyone who wants to relax or be active outdoors. You can choose from three different types of accommodation.



54 Residence Soča



Residence Soča

Soča 20b, SI-5232 Soča
 t +386 (0)31 739 244
 e info@residencesoca.si
 www.residencesoca.si

Residence Soča is a luxury apartment complex in the heart of the Triglav National Park, between Bovec and Trenta. The Soča River and the famous Soča Trail are only a hundred metres away. Far from everyday life, off the beaten path, surrender yourself to the unforgettable experiences that this place offers.



30 Camping Bled*****



Camping Bled

Kidričeva 10 c, SI-4260 Bled
 t +386 (0)4 575 20 00
 e info@camping-bled.com
 www.camping-bled.com

Camping Bled combines the magical power of nature, the warmth of wood and the comfort of luxury accommodation. The camping site of the highest category, with modern equipment is located in a peaceful valley on the western shore of Lake Bled. The camp also offers glamping units and is open whole year around.



32 Hotel Boka & Bistro & Outdoor***



Hotel Boka & Bistro & Outdoor

Žaga 156a, SI-5224 Srpenica, Bovec
 t +386 (0)5 384 55 52
 e info@hotel-boka.si
 www.hotel-boka.si

The boutique family hotel Boka is located near the Soča River and the Boka Waterfall in the midst of the Julian Alps, one of the most beautiful hiking and cycling destinations. Experience a unique water adventure on the emerald-green river with a kayak, rubber boat or raft, go canyoning or slide down the nearby zip-lines.



3 Eco log cabins and glamping Camp Koren Kobarid****



Eko brunarice in glamping Kamp Koren Kobarid

Drežniške Ravne 33, SI-5222 Kobarid
 t +386 (0)5 389 13 11
 m +386 (0)40 597 215
 e info@kamp-koren.si
 www.kamp-koren.si

The camp is located by the Soča River. In addition to hiking, it offers other activities such as rafting, canyoning, kayaking, bicycle rental... Here you can camp, stay in eco log cabins or glamping houses. The camp has a sauna, a salt room, a congress hall, a gym and a charging station for electric vehicles.



38

Jelkin Hram Guest House***



Gostišče Jelkin Hram

Drežnica 30, SI-5222 Kobarid

t +386 (0)5 384 86 10

m +386 (0)41 953 370

e jelkin.hram@siol.net

www.jelkin-hram.com

Drežnica is an excellent starting point for hikers, cyclists and paragliders. A traveller will find peace and a place to rest, while an adventurer will find countless opportunities for excitement. Comfortable accommodation, delicious food, a Finnish sauna, transfer services, tandem flights and hike&bike tours.



48

Positive Sport



Positive Sport

Mučeniška ulica 8b

SI-5222 Kobarid

t +386 (0)40 821 810

e info@positive-sport.com

www.positive-sport.com

We organise hiking holidays along the Alpe Adria trails and a circular long-distance hiking trail called the Juliana Trail. We offer luggage transportation between individual accommodations to hikers.



44

B&B Mad Mountain



B&B Mad Mountain

SI-5223 Breginj (Robidišče)

m +386 (0)70 440 444

e info@madmountain.si

www.madmountain.si

Famous for its cycling center, B&B Mad Mountain is also popular with hikers due to its proximity to long-distance trails like the Juliana Trail. The B&B offers one-day and multi-day cycling, hiking, and cross-country skiing trips on both sides of the border, making it an ideal base for exploring Alpine and Mediterranean attractions.



49

Visit Goodplace



Visit Goodplace

Rimska cesta 2b

SI-1000 Ljubljana

t +386 (0)31 370 107

e info@visit-goodplace.com

www.visit-goodplace.com

We are a boutique travel agency that offers hiking and other outdoor trips and specialises in destinations with a wealth of natural wonders, rich cultural and historical heritage, and superb cuisine. Our mission is to create authentic and unique experiences and promote responsible travel.



47

Soča Valley Freeride



Soča Valley Freeride

Magozd 6, SI-5222 Kobarid

t +386 (0)41 759 307

e soca.valley.freeride@gmail.com

www.soca-valley-freeride.com

www.pri-jakobu.si

Hikers are invited to take one-day guided trips to Triglav, Krn, the ridge of Polovnik or Stol. We offer accommodation in the Apartmaji pri Jakobu apartments.



27

Dvorec Hotel***



Hotel Dvorec

Mestni trg 3, SI-5220 Tolmin

t +386 (0)5 382 11 00

e info@hoteldvorec.com

www.hoteldvorec.com

Dvorec Hotel is located in Tolmin, in the heart of the Soča Valley. The hotel where modernity meets the charms of the past offers an exquisite breakfast buffet and it is only a few hundred metres from the confluence of the Soča and Tolminka rivers. Great starting point for exploring the Soča Valley.



28 Penzion Kobala*** Eco Chalet Astra Montana



Penzion Kobala
Poljubinj 6a, SI-5220 Tolmin
t +386 (0)5 381 01 55
e penzion.kobala@siol.net
www.penzion-kobala.si

The location of our accommodation facilities, the Penzion Kobala guest house and Eco Chalet Astra Montana, offer many opportunities for an active break in the embrace of the emerald green Soča River.



60 Camp Labrca



Kamp Labrca
Volče 87c, SI-5220 Tolmin
t +386 (0)51 312 972
e camplabrca@maya.si
www.maya.si

Unforgettable experiences in the Soča Valley! Camp Labrca in Tolmin invites you to adrenaline-packed water activities, cycling along the Soča River and hiking in the Posočje region. Take advantage of equipment rental, enjoy the unspoiled nature and book a relaxing break for new challenges.



61 Camp Siber




Kamp Siber
Poljubinj 92a, SI-5220 Tolmin
t +386 (0)51 469 558, +386 (0)41 974 111
e siber.camp@gmail.com
www.campsibertolmin.si

Camping on the Tolminka River, just a stone's throw from historic Tolmin in the picturesque Soča Valley. An ideal base for nature lovers who want to enjoy hiking, climbing, cycling, water sports, and festival events.



26 San Martin



• **San Martin Tourist Agency**
Šmartno 12, SI-5211 Kojsko
t +386 (0)5 330 56 60,
m +386 (0)51 335 660
e info@sanmartin.si, www.sanmartin.si

• **Accommodation at the Martins,**
Zagora 6, SI-5210 Deskle

The tourist agency from Šmartno in the heart of Goriška Brda, is an ideal starting point for exploring Brda and the Soča Valley. We organise guided tours and tastings at wineries and olive oil producers with e-bikes or on foot. We offer accommodation, rental of e-bikes, e-scooters and transfer services.



51 B-Tours



B-TOURS Turizem in prevozi d.o.o.
Poljubinj 4, SI-5220 Tolmin
t +386 (0)51 226 823
e info@btours.si
www.btours.si

We offer transport by van or minibus from Slovenian and nearby airports to destinations in Slovenia. We organise tours and transfers in the Soča Valley, Brda and around Slovenia, and luggage transfer from one accommodation facility to another. We speak English, German, Serbian, Croatian and Dutch.





Kamnik

Kamnik

Kamnik-Savinja Alps

Admire Alpine architecture adapted to the environment and relive the stories of churches and chapels, castles, high-altitude farms, shepherd huts, traditional buildings – today these are stories presented by museums and exhibitions. Welcome to Kamnik!

TOP HIKE DESTINATION 208 km 24 km

alpine hiker sportive hiker ferrata & climbing easy & family



TIC Kamnik www.visitkamnik.com
 Glavni trg 2, SI-1241 Kamnik
 t +386 (0)1 831 82 50, e tic@visitkamnik.com

Don't miss the traditional COOL Fridays – culinary events in the centre of Kamnik in July and August and visit the Days of National Costumes and Clothing Heritage event in September.

Kamnik is a town with a rich history and diverse cuisine. The dishes of our ancestors have been joined under the **Okusi Kamnika (Taste Kamnik)** brand.

Cycling and climbing are an important addition to our sports offering in the natural environment.



Velika planina



National Costumes and Clothing Heritage Days



Velika planina

Velika Planina 1,611 m

The trail first runs mostly through the forest, and then across endless pastures. The terrain is steep only in the first part, and the second part of the route is very pleasant.

Designation on the map: 21
Hiking time: 3 hours and 40 minutes
Length: 18 km
Difficulty: easy
Elevation gain: 1,360 m
Starting point: Stahovica
GPS coordinates: 46.2669 N, 14.6037 E

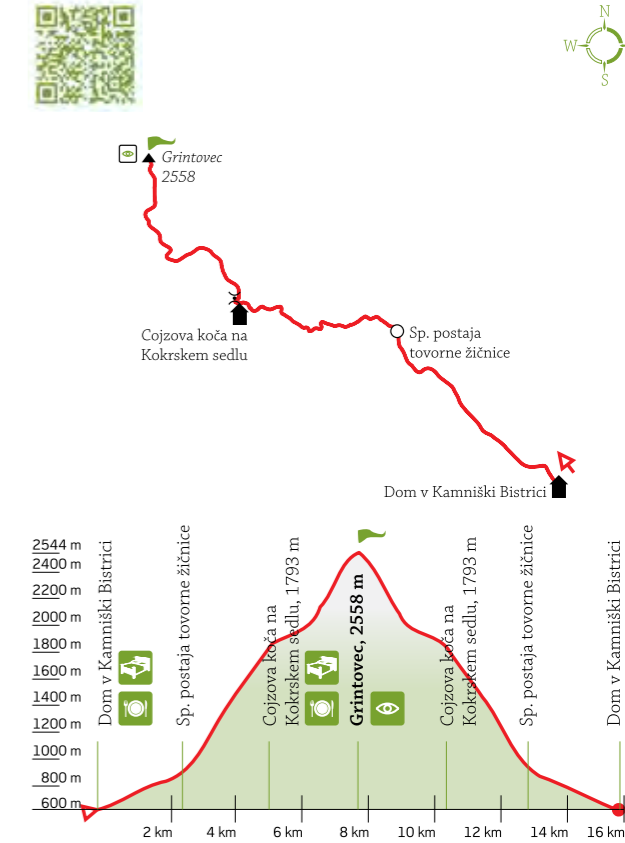
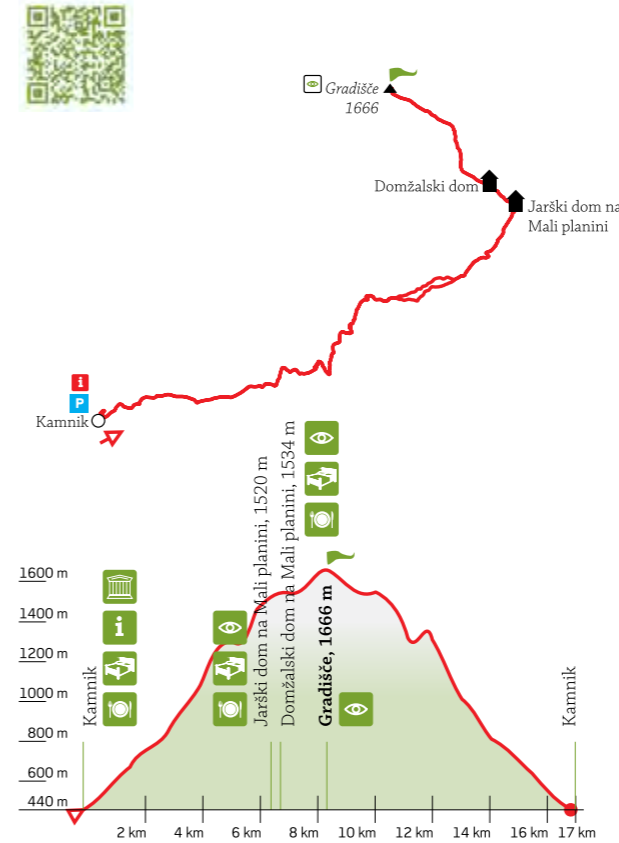


Grintovec

Grintovec 2,558 m

While the trail to the roof of the Kamnik-Savinja Alps is not difficult, it is relatively long, so it requires good physical fitness. In the last part of the climb, hikers are rewarded with beautiful views.

Designation on the map: 22
Hiking time: 6 hours and 30 minutes
Length: 16 km
Difficulty: very difficult
Elevation gain: 1,900 m
Starting point: the source of Kamniška Bistrica
GPS coordinates: 46.3271 N, 14.5893 E



Luče

Kamnik-Savinja Alps

The essence of Alpine architecture, mighty mountains and the clear water of the Savinja provide Luče with its special charm. The excellent location at the confluence of two Alpine rivers and amidst the varied terrain is perfect for carefree wandering and outdoor relaxation. Luče is part of an international association of mountain villages, a network of Alpine settlements that develop their tourism on the foundations of mountain tradition and in a sustainable way.

Fogatec from Lepenatka

HIKE DESTINATION

87 km 18 km

sportive hiker



TIC Luče

www.visitluce.si

Luče 106, SI-3334 Luče

t +386 (0)3 839 35 55, e tic@luce.si



Visit the Luče Day in August. The event, which has more than 50 years of tradition, offers a colourful range of cultural, culinary and entertainment events.



Obrnenik is an old traditional dish from Luče that is made from dry-fried buckwheat flour, sour cream and milk. It goes best for breakfast with soured milk, tea or white coffee.




A network of trails to explore by bicycle or on foot, and water adventures for summer refreshment. The snow-covered slopes invite you to enjoy winter climbs and ski touring.



Snežna jama cave



Rep waterfall



Velika Raduha

Raduha and the Snežna jama cave

2,062 m

Raduha is famous for lush Alpine vegetation and extensive views. Spice up your mountain tour by visiting the Snow Cave, the highest lying tourist cave in Slovenia.

Designation on the map: 23

Hiking time: 5 to 6 hours

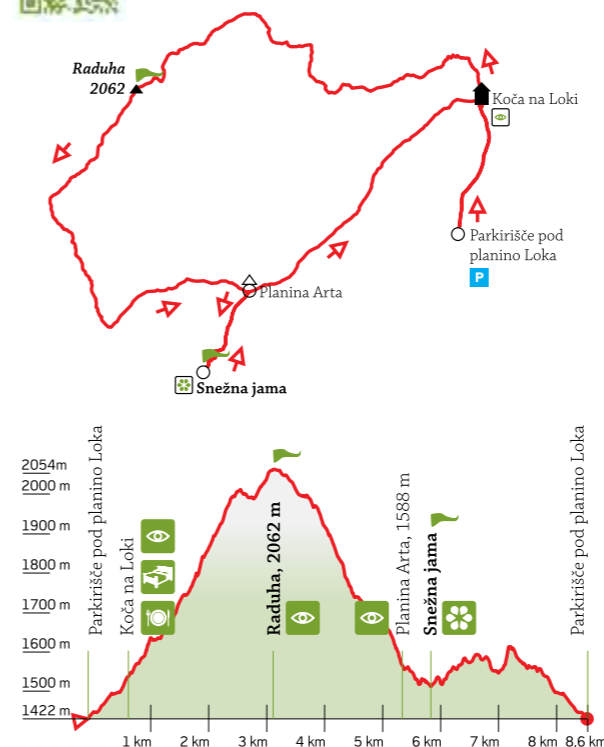
Length: 8 km

Difficulty: easy

Elevation gain: 643 m

Starting point: parking lot under the Loka mountain pasture

GPS coordinates: 46.4035 N, 14.7575 E



Dleskov plateau with Ojstrica

Ojstrica on the Kocbek Trail

2,350 m

After Planjava (2,394 m), Ojstrica is the highest peak in the eastern Kamnik-Savinja Alps range. Its peak pyramid is a prominent part of the famous panorama.

Designation on the map: 24

Hiking time: 7 to 8 hours

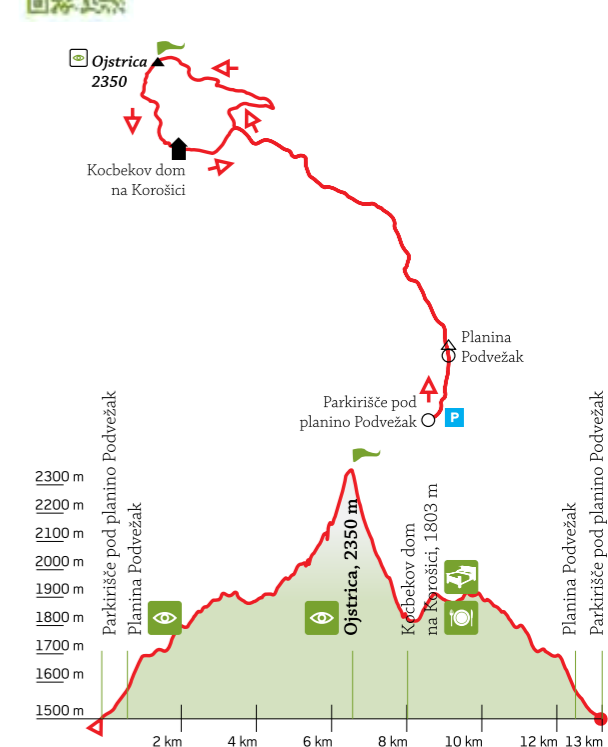
Length: 12.5 km

Difficulty: difficult

Elevation gain: 900 m

Starting point: parking lot under the Podvežak mountain pasture

GPS coordinates: 46.3320 N, 14.6721 E



Solčavsko Logar Valley Kamnik-Savinja Alps

Awaiting you in the embrace of the Kamnik-Savinja Alps are the best tourist village of 2021, as chosen by the UNWTO, the top thematic route of 2021 and the Solčava Panoramic Road, the road with the most beautiful views. Solčava invites you with its natural and cultural sights, and your visit will be spiced up by outdoor experiences, culinary delights and friendly locals.

Logar Valley Landscape Park

TOP HIKE DESTINATION

100 km 50 km

alpine hiker sportive hiker ferrata & climbing easy & family

SLOVENIA GREEN DESTINATION 1 5 mountain guided guided self-guided

Center Rinka www.logarska-solcavsko.si
Solčava 29, SI-3335 Solčava
t +386 (0)3 839 07 10, e info@solcavsko.info
TIC Logarska dolina www.logarska-dolina.si

At the end of July, you are invited to the Solčava Days event, and in September you can visit the Bicka Festival dedicated to the Jezersko-Solčava sheep.

Try the characteristic local dishes: *Solčava masunek*, *Zgornjesavinjski želodec* (Upper Savinja pork stomach), *solčavski sirek* (curd cheese with cumin) and *gruševi žlinkrofi* (dumplings filled with dried pears).

In summer you can explore the Solčava and Logar valleys on foot or by bike, and in winter you go outdoors on cross-country skis and sleds.



Robanov kot



Solčava Panoramic Road

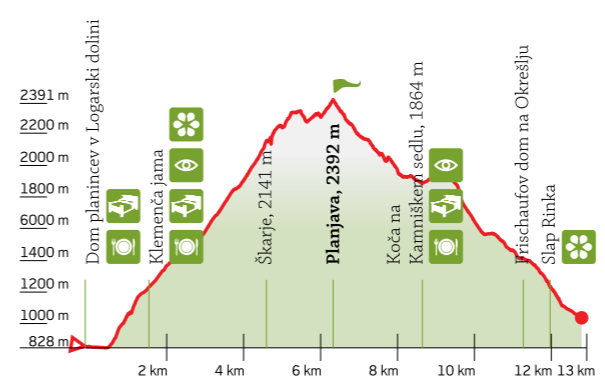


View of the Kamnik-Savinja Alps

Planjava 2,392 m

Beginning: the Dom Planincev hut in the Logar Valley – the hut at Klemenča Jama – Škarje – Babe – Planjava; then a descent to the hut on the Kamnik Saddle – Okrešelj – the hut under the Rinka Waterfall. The route returns to the starting point via the main road.

Designation on the map: 25
Hiking time: 9 hours and 45 minutes
Length: 13.5 km (circular route)
Difficulty: difficult
Elevation gain: 1,580 m
Starting point: Dom Planincev Hut in the Logar Valley
GPS coordinates: 46.3836 N, 14.6216 E

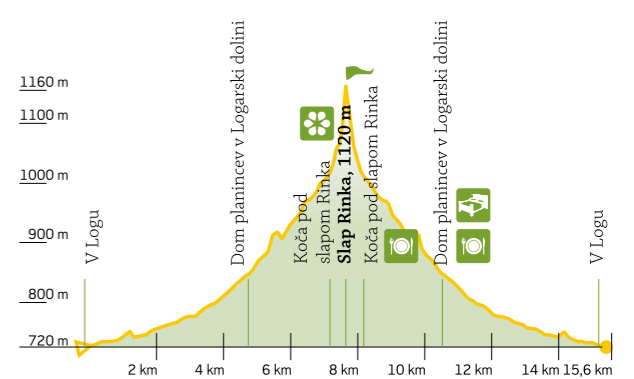


Best Themed Trail 2021

The Logar Valley Trail

The top thematic trail of 2021 runs along the edge of the Logar Valley, parallel to the main road. There are boards with descriptions and explanations of natural and cultural attractions along the way.

Designation on the map: 26
Hiking time: 3 hours (one direction)
Length: 6.8 km
Difficulty: easy
Elevation gain: 358 m
Starting point: the source of Črna
GPS coordinates: 46.4073 N, 14.6346 E



Jezersko Kamnik-Savinja Alps

Jezersko, Slovenia's first mountain village recognised by the international network of Mountaineering Villages, is a hidden alpine gem nestled between the Karavanke and Kamnik-Savinja Alps. It offers a wealth of experiences and activities for all fans of an active lifestyle. It always captivates visitors with its breathtaking natural features, numerous natural and cultural attractions and, above all, with the kindness and hospitality of the locals.

Jezersko

PRO HIKE DESTINATION

92 km 15 km

alpine hiker sportive hiker ferrata & climbing easy & family



TIC Jezersko www.jezersko.info
Zg. Jezersko 57, SI-4206 Zgornje Jezersko
t +386 (0)51 219 282, e tic@jezersko.si

Jezerska Štorija, an event that reaches its peak with the Shepherd's Ball, the oldest ethnographic event in Slovenia, awaits you in July and August.

Try *masunjek*, a traditional shepherd dish made from sour and sweet cream and buckwheat flour, which goes perfectly with brown bread or soured milk.

In addition to hiking, summer is spiced up by well-maintained cycling paths and experiences in the forest, while winter is the time for cross-country skiing, sledding, ski touring, ice skating and snowshoeing.



Sheep Ball



Typical dishes

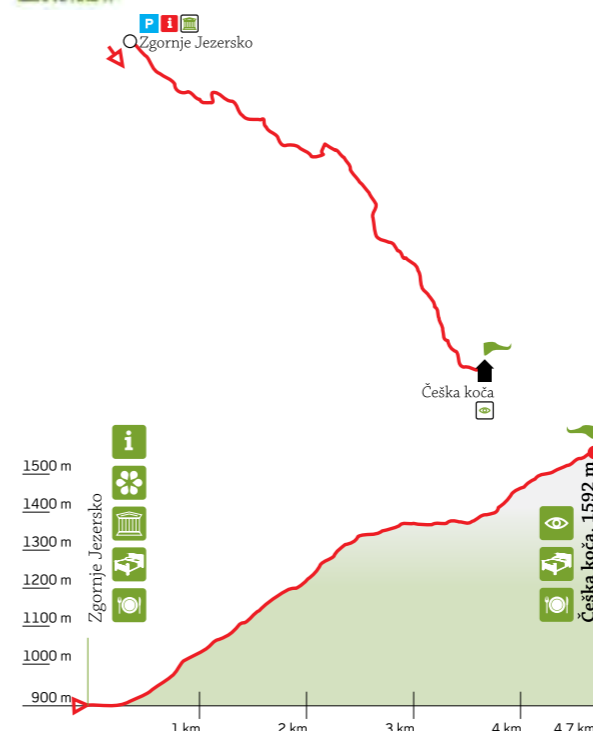


Česka koča hut

Česka koča hut 1,542 m

The Česka koča is the oldest mountain hut in Slovenia that has preserved its original appearance and ambience. It is the starting point for many Alpine climbing tours.

Designation on the map: 27
Hiking time: 4–5 hours (both directions)
Length: 4.7 km (one direction)
Difficulty: difficult
Elevation gain: 652 m
Starting point: Zgornje Jezersko – a sporty playground
GPS coordinates: 46.3698 N, 14.5359 E

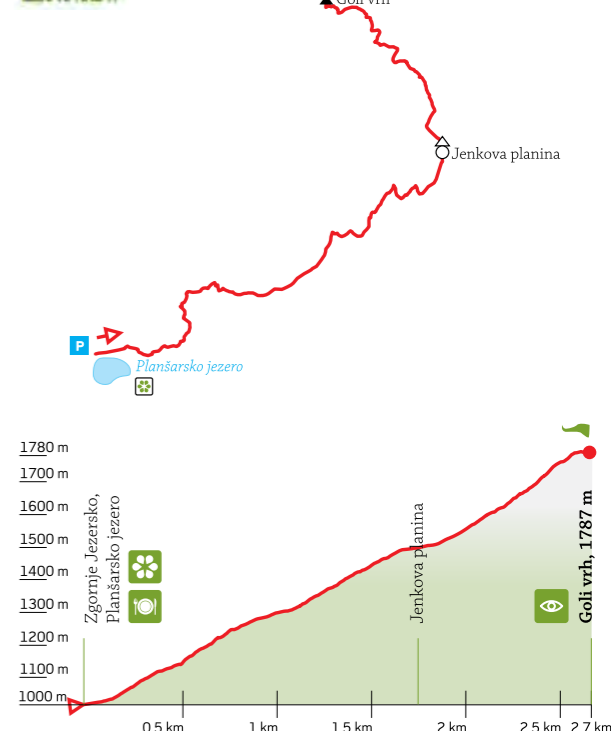


Goli vrh

Goli vrh 1,787 m

The best scenic viewpoint above the Jezersko Valley lies on the border with Austria, between Babe and Jezerski Vrh. The path to Goli Vrh is steep, but easy from a technical point of view and never exposed.

Designation on the map: 28
Hiking time: 4–5 hours (both directions)
Length: 2.7 km – from Ravenska Kočna (in one direction)
Difficulty: easy
Elevation gain: 897 m
Starting point: Zgornje Jezersko – Lake Planšar
GPS coordinates: 46.3978 N, 14.5469 E



Preddvor

Kamnik-Savinja Alps

A charming retreat nestled under the steep slopes of Mt Storžič, Preddvor offers a variety of accommodations, including glamping, cosy cottages, apartments and tourist farms. Visitors can enjoy tandem paragliding, cycling, hiking, fishing, and exploring the enchanting Dvor Castle. The area also features themed trails and exceptional culinary delights. Peaceful nature and varied experiences – this is Preddvor!

Lake Črna

HIKE DESTINATION

70 km 6 km

sportive hiker

- mountain guided
- guided
- self-guided

Zavod za turizem Preddvor
www.visitpreddvor.si
 Dvorski trg 3, SI-4205 Preddvor
 t +386 (0)40 606 091, e info@visitpreddvor.si

In June, Preddvor hosts the Štofifest candy festival, which celebrates the traditional candies once made in the region.

Try the *posmodulja* flatbread from a stone oven, which our grandmothers used to make while baking bread and glazing it with cottage cheese or cracklings.

Cycling, standup paddleboarding, fishing, parachuting, visiting an apiary or the restored Dvor Castle are just a few recommendations for a day full of experiences.



Kokera

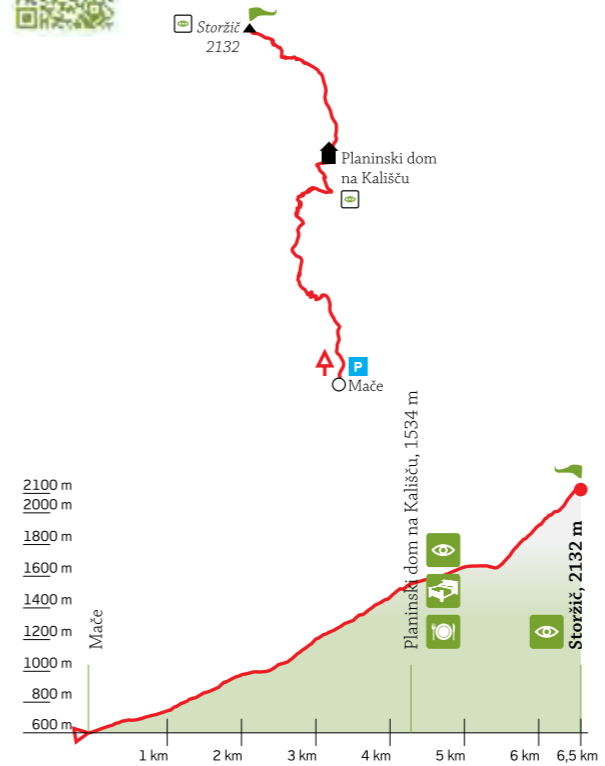


Storžič

Storžič 2,132 m

Storžič is one of the most visited peaks in our country, but one should be cautious when climbing it. Special caution is needed in wet weather and winter conditions.

Designation on the map: 29
Hiking time: 4 hours and 30 minutes
Length: 6.84 km
Difficulty: rather difficult
Elevation gain: 1,569 m
Starting point: Mače (developed parking lot)
GPS coordinates: 45.3120 N, 14.4161 E

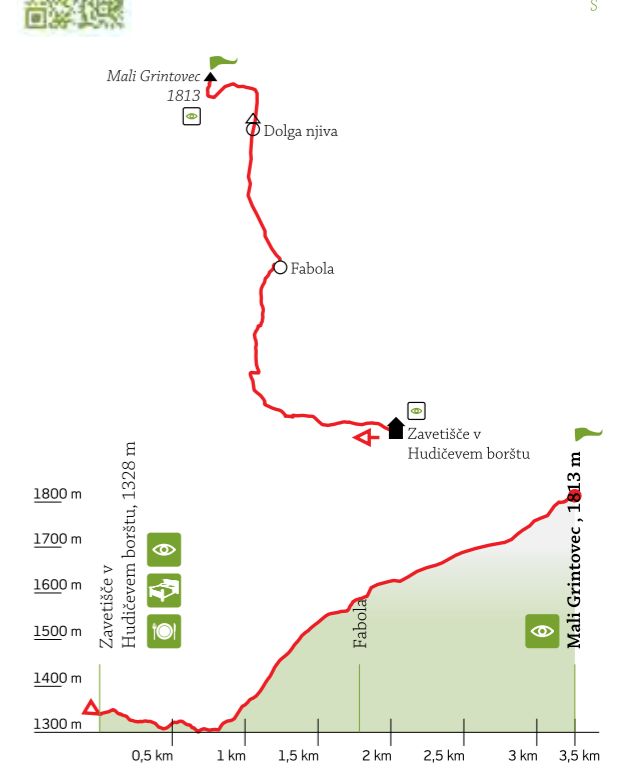


Mali Grintovec

Mali Grintovec 1,813 m

Being very remote from the main trail towards Storžič, Mali Grintovec requires good physical fitness. The entire ridge offers an impressive tour with a cumulative elevation gain that will put even experienced mountaineers to the test.

Designation on the map: 30
Hiking time: 1 hour and 30 minutes
Length: 3.5 km
Difficulty: easy
Elevation gain: 485 m
Starting point: Hudičev boršt
GPS coordinates: 45.3293 N, 14.4409 E



Cerklje na Gorenjskem

Kamnik-Savinja Alps

Cerklje na Gorenjskem is the first contact with Slovenia, as it is not far from the largest Slovenian airport. It is the starting point for many hiking and cycling trails, while Krvavec is among the most visited ski resorts. While it is especially popular in winter, the adventure park and the area for mountain bikers, called the Bike Park, offer plenty of fun all year round.

HIKE DESTINATION

51 km 36 km

alpine hiker sportive hiker easy & family



TIC Cerklje www.visitcerklje.si
 Krvavška cesta 1b
 SI-4207 Cerklje na Gorenjskem
 t +386 (0)4 281 58 22, e info@visitcerklje.si



Cerklje na Gorenjskem hosts popular events year-round, including the Gourmet Cup, Ski Opening, Autumn Greetings with Gorenjska Carnations, a Shrovetide carnival with traditional »godlarji« characters, and the Cerklje market.



The area's cuisine features cereal dishes and local ingredients, with specialities like Cerklje dumplings (*Cerkljanski žlikrofi*), bread stuffing loaf (*gorenjska prata*), and Alpine dishes such as buckwheat mush (*žganci*) with milk and *masovnek* (flour and sour cream dish).



Cerklje na Gorenjskem invites visitors eager for exciting experiences to go skiing in winter and paragliding and cycling in summer.




Štefanja gora

748 m

Štefanja Gora with the Church of St. Stephen is a popular hiking spot above Cerklje. You can taste excellent local cuisine at the Pr'Mežnarju excursion farm just below the peak.

Designation on the map: 31
 Hiking time: 1 hour
 Length: 2 km
 Difficulty: easy
 Elevation gain: 324 m
 Starting point: Adergas
 GPS coordinates: 46.2832 N, 14.4656 E



Krvavec

1,853 m

Although Krvavec, a mountain in the Kamnik-Savinja Alps, is best known as a winter sports resort, it is also a popular option for hiking and cycling all year round.

Designation on the map: 32
 Hiking time: 1 hour and 10 minutes
 Length: 1.6 km
 Difficulty: easy
 Elevation gain: 443 m
 Starting point: Jezerca mountain pasture
 GPS coordinates: 46.2855 N, 14.5314 E





23 Snovik Thermal Spa****



Terme Snovik
 Snovik 7, SI-1219 Laze v Tuhinju
 t +386 (0)1 834 41 00
 e info@terme-snovik.si
 www.terme-snovik.si

The highest-lying thermal spa in the heart of the Kamnik-Savinja Alps, with apartments overlooking the Alpine forests. Enjoy the natural wonders and test your abilities on barefoot, hiking and cycling trails. After sport activities, relax in the embrace of healing thermal water, wellness therapies, saunas, and Kneipp treatments.



20 Šmica Camp



Kamp Šmica
 Luče 4
 SI-3334 Luče
 t +386 (0)3 584 43 30
 e camp.smica@siol.net
 www.camp-smica.com

The Šmica Camp is an excellent starting point for many outdoor activities. Hiking trails invite you to the peaks of the Kamnik-Savinja Alps, the surroundings offers cyclists routes with various levels of challenge, while the Savinja, which offers adrenaline-filled descents by kayak or raft, delights water sports fans.

43 Menina Camp



Kamp Menina
 Varpolje 105
 SI-3332 Rečica ob Savinji
 m +386 (0)31 219 393
 e info@campingmenina.com
 www.campingmenina.com

The Kamnik-Savinja Alps and the surrounding hills offer countless hiking opportunities. Guided hikes for teenagers, families, experienced hikers or mountaineers are organised in Menina. Conclude your hiking adventures with a refreshing dip in the lake or try your hand at various water sports.



41 Wellness Hotel Montis****



Wellness Hotel Montis
 Radegunda 19 c, SI-3330 Mozirje
 t +386 (0)3 839 11 00
 m +386 (0)51 346 417
 e info@hotelmontis.si
 www.hotelmontis.si

The hotel is situated at an elevation of 1,410 metres, in the heart of the Golte Landscape Park, which offers a number of hiking and cycling trails. The boutique hotel has a modern wellness centre and offers a beautiful view of the Savinja Valley. The restaurant offers dishes made from locally produced foodstuffs.

19 Tourism at the Lenar farm



Turizem na kmetiji Lenar
 Logarska dolina 11, SI-3335 Solčava
 t +386 (0)3 838 90 06
 m +386 (0)41 766 098
 e tk.lenar@siol.net
 www.lenar.si

The farm is nestled in the middle of the Logar Valley Landscape Park and offers a beautiful view of the Alps. It is a starting point for hiking, mountain biking and cross-country skiing. Rental of equipment for the listed activities is included in the price. Don't miss the sauna and local culinary delights.

6 Šenk Homestead



Šenkova domačija
Polona in Drejc Karničar
 Zgornje Jezerško 140, SI-426 Zgornje Jezerško
 m +386 (0)41 467 008
 e info@senkovadomacija.si
 www.senkovadomacija.si

Embraced by the peaks of the Kamnik-Savinja Alps and Karavanke, Jezerško will satisfy even the most discerning hiker or mountain biker. The homestead is an excellent starting point for hiking and cycling adventures of all kinds. Organically produced food and comfortable accommodation round off the perfect experience.



52 **Feel Green Travel**



Park Jezerško, d.o.o.
 Zg. Jezerško 57, SI-4206 Zg. Jezerško
m +386 (0)31 203 930
e info@feelgreen.si
www.feelgreentravel.com (Walking, Cycling & Winter Tours)
www.park-jezersko.si (XC Skiing & Family Park)

Feel Green Travel is an agency specialising in hiking and cycling. We organise various outdoor tours, transportation and guided trips. The agency manages the Jezerško Park, which is a cross-country skiing centre that offers additional winter activities such as sledding, ice skating, a children's ski resort, equipment rental and a ski school.



15 **Krvavec Hotel*****



Hotel Krvavec



Hotel Krvavec
 Ambrož pod Krvavcem 50
 SI-4207 Cerklje na Gorenjskem
m +386 (0)51 350 830
e booking@rtc-krvavec.si
www.rtc-krvavec.si

The highest-lying hotel in Slovenia (1,600m AMSL) is located in the heart of the Kamnik-Savinja Alps is an ideal starting point for hikers, mountain bikers and paragliders in summer, and for skiers in winter. Beautiful views, various activities and great food are the guarantees for unforgettable holidays.

I feel Slovenia HIGHLANDER



I feel Slovenia HIGHLANDER

is a long-distance hiking challenge. Walk 100 km with us in 5 days (or less) or 55 km in 3 days and become a HIGHLANDER!

- **In June**, we will set off **from Vogel to Kobarid**,
- and **from Mozirje to Krvavec** in **September**.

The special feature of the HIGHLANDER is that everything you need (tent, clothes) you carry with you, and the organiser will arrange sleeping, eating and social activities at the checkpoints.

www.highlanderadventure.com/julian-alps
www.highlanderadventure.com/kamnik



Mangart, Julian Alps

Walking and running in the great outdoors is a rewarding experience, but it's even more enjoyable when you share it in the right company. Test your fitness and competitive spirit by taking part in one of the many outdoor events.

Slovenia Walks

Join the walk! Become part of the Healthy Lifestyle Initiative, which stages a variety of walking events and festivals throughout the year. From April to October, the initiative invites you to explore scenic trails and meet fellow walkers all over Slovenia.

HIKERS' PICKS

- **April: Kočevsko**
An endurance hike in the forests of Kočevje, the **Bear's Footsteps trail** offers an immersive adventure.
- **May: Brda**
The **Cherry to Cherry Hike** is a beloved tradition held during the Brda Cherry Festival
- **May: Ljubljana**
Along the Trail of Remembrance and Comradeship – a historic walk along around the capital
- **May-June: Bohinj**
International Wild Flower Festival – various organised hikes with guides and botanists
- **June: Julian Alps**
I Feel Slovenia Highlander Julian Alps – a challenging multi-day hike for experienced hikers
- **September: Posavje**
Posavje Hiking and Culinary Festival – a selection of tours for all generations
- **September: Kamnik-Savinja Alps**
I Feel Slovenia Highlander Julian Alps – a challenging multi-day hike for experienced hikers
- **September and October: Soča Valley**
Hiking Festival in the Soča Valley – guided hikes for families and more experienced hikers

Running challenges in the great outdoors

Slovenia's scenic mountain trails attract mountain runners from all over the world. Every year it hosts various challenges and competitions that award points to qualify for the biggest mountain races in Europe. Many of these events also feature easier challenges and races for children and families.

POPULAR TRAIL RUN RACES

- **May: Vipava Valley**
Ultra Trail Vipava Valley – I feel Slovenia: Ultra Trail Vipava Valley – with challenges up to 165 km long
- **May – June: Kočevsko**
Kočevsko Outdoor Festival – part of the Europe Trail Cup network
- **June: Baška Grapa**
Podbrdo Trail Running Festival – with ultra-challenging and recreational mountain runs
- **June: Soča Valley**
Soča Outdoor Festival – featuring routes from easy runs to a vertical 1,000-meter ascent over five kilometres
- **June: Ajdovščina**
Ultra X I feel Slovenia – a two-stage 110 km run
- **August: Črna na Koroškem**
K24 Ultra Trail – 24 km, 50 km and 100 km races
- **August: Mojstrana**
Triglav Trail Run – a running and mountaineering festival featuring a route around Slovenia's tallest mountain
- **September: Julian Alps**
Julian Alps Trail Run – Slovenia's largest trail event and part of the prestigious UTMB® World Series



Pohorje

Discovering the diversity of Slovenia in the highlands

Pre-Alpine hills and Dinaric plateaus line up from the edge of the Pannonian Plain in the east through central Slovenia all the way to the Karst and the Vipava Valley, inviting you in all seasons for easy or more challenging hikes to scenic viewpoints, which usually also feature mountain huts. Many developed paths to the hills start in the vicinity of cities.

Where to get hiking experiences in the highlands

Let's wander around Pohorje

With its attractive sport centres, the Pohorje plateau offers many hiking experiences between Koroška, Maribor and Rogla. Easy hikes lead to high-lying peat bogs with lakes, to the Treetop Walk and to many natural and cultural attractions. The first three stages of the Slovenian Mountain Trail lead through Pohorje.

Let's rise above rivers

The hills above the Savinja River offer views of historic Celje and the health resort of Laško, where locals will proudly present to you the Rečica loop mountain trail, one of the most beautiful in Slovenia. The Posavje Hills await you along the Sava River. Kum (1,220 m), the highest peak of the Posavje Hills, offers views all around Slovenia.

Let's hike along the old border

The Škofja Loka Hills above Škofja Loka, the home of the oldest play in Slovenian, are intertwined with thematic trails. Particularly interesting are those that lead to the never-used defensive fortifications of the Rupnik Line and along the landmarks of the Rapallo Border. The Cerkno-Idrija Hills with the Idrija Geopark is close by.

Let's go into the mighty forests

When you are looking for hikes through vast forests and primeval forests, you should visit Kočevsko. On short routes you get to know the area populated by the brown bear, while longer and more demanding tours include the ascent to Veliki Rog (1,099 m) and views that reach across the mighty forests to the Dinaric ridges and Alpine peaks.

Let's look around Notranjska and the Karst

The Notranjska Regional Park with the intermittent Lake Cerknica invites you to hike through the land of special karst features. Let's explore the hills above the lake, Bloke and the Javorniks (the highest peak is Veliki Javornik, 1,268 m), and the Nanos (1,313 m) and Trnovski Gozd plateaus above the Vipava Valley. Don't overlook the Snežnik inselberg (1,796 m), which is a UNESCO forest reserve.

Pohorje

Pohorje is a green oasis on the eastern rim of the Alps, intertwined with mountain and thematic trails waiting to be discovered. This world of mighty forests, clearings, mysterious bogs, deep gorges with waterfalls and beautiful views stretches from Maribor across Rogla to Koroška. It promises 800 km² of peace and relaxation. Immerse yourself in the depths of untamed nature and listen to the whispers of the forest and streams.

Lake Črno jezero

TOP HIKE DESTINATION

292 km 129 km

sportive hiker easy & family



RRA Podravje – Maribor
www.pohorje-slovenija.si
 Pobreška cesta 20, SI-2000 Maribor
 t +386 (0)31 682 373
 e info@pohorje-slovenija.si



The dense network of hiking trails in Pohorje is ideal for various events, hikes and trail runs.



Go on the Pohorje Culinary Trail and taste typical dishes of Pohorje: the *Pohorje pisker* stew, the *Pohorje bunka* cured ham and Pohorje omelette.



Pohorje invites you to enjoy thematic hiking or cycling trails and cycling parks, and in winter you can go skiing, cross-country skiing, ski touring, sledding and snowshoeing.



Šumik waterfall



Pohorje forests


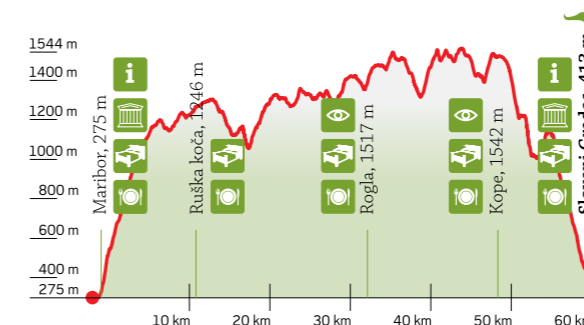


Maribor Pohorje

Across Pohorje

Following the section of the oldest Slovenian mountain trail that starts in Maribor. You set off through the forests of Pohorje, past natural wonders such as the Šumik Waterfall and the Lovrenc Lakes, all the way to Slovenj Gradec.

Designation on the map: 33
Hiking time: 2 days
Length: 60.5 km
Difficulty: moderate
Elevation gain: 2,190 m
Starting point: Bolfenk (the upper station of the Pohorska vzpenjača cable car)
GPS coordinates: 46.3158 N, 15.3743 E




The route to Lake Črno jezero

Črno jezero

1,200 m

The Črno Jezero lake is, without doubt, one of the most beautiful natural sights of Pohorje. It lies between Osankarica and Veliki Vrh at an altitude of 1,200 m. It is surrounded by spruce trees and peat moss.

Designation on the map: 34
Hiking time: 1 hour
Length: 3.98 km
Difficulty: easy
Elevation gain: 135 m
Starting point: Trije Kralji Ski Resort
GPS coordinates: 46.6196 N, 15.2077 E



Koroška

Discover the Alpine land of limitless opportunities for wandering. It is probably the only place in the world where you can touch the sky and go towards the centre of the Earth in a single day. The deep forests of Koroška are criss-crossed with trails, and their ridges are accessible by paths that usually lead to the best scenic viewpoints. You will not encounter crowds of hikers there, so the outdoor experience will be all the more authentic.

Topla Landscape Park

TOP HIKE DESTINATION

● >500 km ● >30 poti

alpine hiker sportive hiker ferrata & climbing easy & family

LOVENIA GREEN

mountain guided
guided
self-guided

RRA Koroška www.koroska.si
Meža 10, SI-2370 Dravograd
t +386 (0)5 90 85 190
e turizem@rra-koroska.si

The Holcerček Festival is the opening of the summer season at Kope. In August, Črna na Koroškem hosts the annual K24 Ultra-Trail, a challenging mountain race for experienced runners.

What the people of Koroška value themselves, they offer to their guests. They put a loaf of rye bread on the table so their guests can slice a piece of it, and pour them a glass of must.

Koroška is a top-level cycling destination. Its specialty is underground cycling and kayaking. Also exciting is the descent down the longest zip-line in Slovenia.



Foliage of the Koroška forests



Lake Ribnica

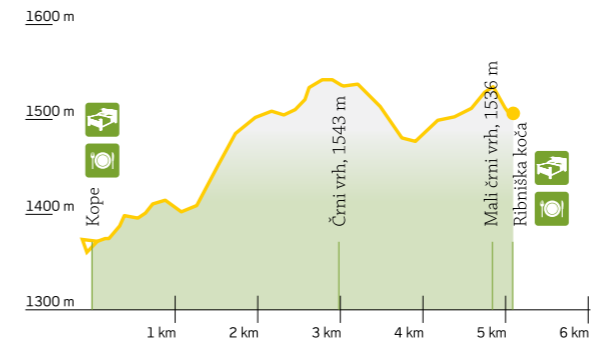
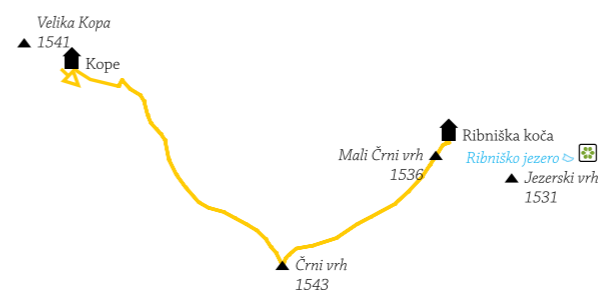


Kope

Kope Thematic Hiking Trail

The colourful trail from the Kope Mountain Tourist Centre to the Ribnica Lodge features wooden books along the way with stories about this part of Pohorje. It is also suitable for families with children.

Designation on the map: 35
Hiking time: 2 hours (one direction)
Length: 5 km in one direction
Difficulty: easy
Elevation gain: 210 m
Starting point: Kope Centre
GPS coordinates: 46.5027 N, 15.2095 E

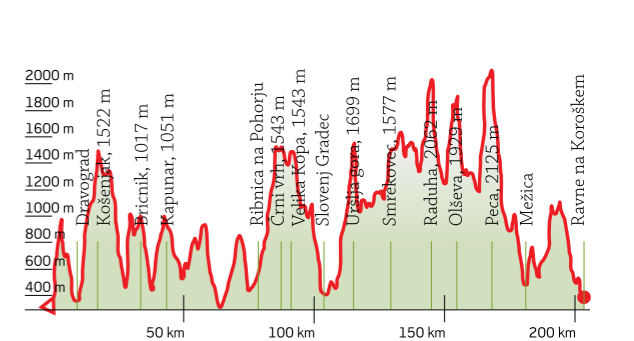


Uršlja gora

Koroška Mountain Trail

This circular long-distance mountain trail with 31 checkpoints runs on the brinks of three valleys in Koroška – the Mežica, Drava and Mislinja valleys – and connects the ranges of Karavanke, Kozjak and the Kamnik-Savinja Alps.

Designation on the map: 36
Hiking time: from 10 to 12 days or 80 hours
Length: 230 km
Difficulty: difficult (some sections are easier)
Elevation gain: 14,186 m
Starting point: Ravne na Koroškem – car park behind the bus station
GPS coordinates: 46.5465 N, 14.9634 E



Rogla Pohorje

The Rogla - Pohorje tourist area stretches across the mighty Pohorje, dominated by Rogla, past the vineyard-covered hills, where it descends into the calming Dravinja Valley. The hidden Vitanje, the tourist destination of Zreče, the white Oplotnica and the picturesque Slovenske Konjice are magical corners that emit the energy of Pohorje. They are natural wonders with venerable history - and the greatest treasure: friendly people. These know for sure why they invite you, and they do so with the hint: "Explore, feel, enjoy!"

Arbajter Tourist Farm



TOP HIKE DESTINATION

76 km 59 km

sportive hiker easy & family



LTO Rogla - Zreče, GIZ
www.rogla-pohorje.si
 Cesta na Roglo 11/j, SI-3214 Zreče
 t +386 (0)3 759 04 70, e info@rogla-zrece.si

Make the most of the summer events on Rogla! Join the hiking weekend in June, the cycling weekend in August and don't miss the traditional Konjice marathon on the last Sunday in September.

Try some of the culinary delights of the **Okusi Rogle (Tastes of Rogla)** brand. Let the aroma of the *Pohorje lonec* stew, the *Pohorje bunka* cured ham, mushroom or flower soup fill the room.

Hiking, cycling, skiing, golf, swimming.



Žiže Charterhouse



Natura 2000 area

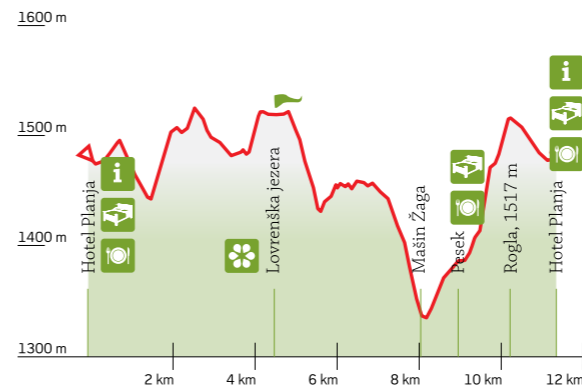


Lovrenc Lakes

Lovrenc Lakes

The trail takes you through pastures and forests to a high-lying bog with 19 small lakes (bog windows) - called the Lovrenc Lakes. The circular trail on wooden footbridges takes you into the heart of the bog, the habitat for rare plant and animal species.

Designation on the map: 37
 Hiking time: 3 hours
 Length: 16 km (circular route)
 Difficulty: moderate
 Elevation gain: 347 m
 Starting point: Planja Hotel at Rogla
 GPS coordinates: 46.2787 N, 15.2005 E



Treetop Walk Pohorje

Treetop Walk Pohorje

The circular treetop walk runs through the heart of the forests of Pohorje. By walking 20 metres above the ground, you can explore the spruces from their roots to the tops of their crowns. A view of the surrounding hills, forests and picturesque valley opens from the tower.

Designation on the map: 38
 Hiking time: 25 minutes
 Length: 1 km (circular route)
 Difficulty: easy
 Elevation gain: 37 m (height of the tower)
 Starting point: the entry point of the Treetop Walk at Rogla
 GPS coordinates: 46.4534 N, 15.3269 E



Maribor

Maribor, the city with the oldest vine in the world, is the second largest city in Slovenia and the capital of the Štajerska region. It is nestled in the embrace of the green forests of Pohorje and vineyard-covered hills. The Drava River, which winds through the city, provides it with a special flavour. Explore the many hiking trails that run among forests, lakes and waterfalls, or explore vineyard-covered hills that offer beautiful views.

Kavbarija

TOP HIKE DESTINATION

100 km 15 km

sportive hiker easy & family



TIC Maribor
www.visitmaribor.si
 Partizanska cesta 6a, SI-2000 Maribor
 t +386 (0)2 234 66 11, e tic@maribor.si

The vibrant city of Maribor hosts recreational events throughout the year, with highlights including the Sports Weekend in June and December and the Maribor City Run in September.

Wine and food lovers will find Maribor a true delight, with local specialities under the »Our Finest« (Nāše Najboljše) brand, showcasing regional flavours.

Maribor also caters to thrill-seekers with its Pohorje Bike Park, the Bee Flight zipline, the Wake Park Dooplek, and the green slopes of Mt Pohorje, which are whitened in winter.



Stara trta, the oldest vine in the world



Bike Park Pohorje



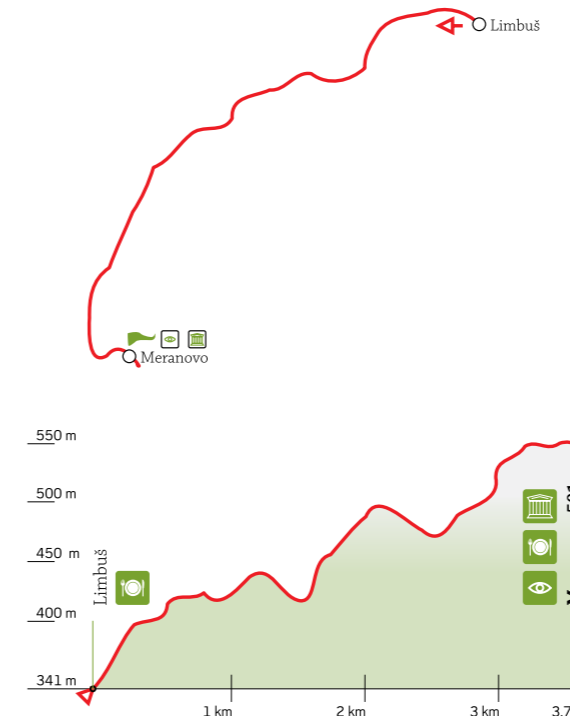
Meranovo estate

Meranovo

501 m

Meranovo is the cradle of modern viticulture in Štajerska. Archduke John of Austria planted noble vine varieties on these exceptional locations as early as 1822. Catch the magnificent views!

Designation on the map: 39
Hiking time: 1 hour
Length: 3.7 km
Difficulty: easy
Elevation gain: 270 m
Starting point: Limbuš
GPS coordinates: 46.5541 N 15.5813 E



Church of St. Urban

Kozjak Trail

703 m

On the way, hospitable farms and wineries will open for you the door to the world of local delicacies, while the peak, with the Church of Saint Urban and Tojzlov Vrh, offers beautiful views.

Designation on the map: 40
Hiking time: 6–7 hours
Length: 20 km
Difficulty: easy
Elevation gain: 500 m
Starting point: Maribor City Park
GPS coordinates: 46.5640 N, 15.6481 E





37 Koroš Ecohotel***



Ekohotel Koroš
Jamnica 10, SI-2391 Prevalje
t +386 (0)2 870 30 60
e info@bikenomad.com
www.mtbpark.com

This unique, small ecohotel with a view of the forests and mountains is especially focussed on outdoor experiences. It also offers dishes made from the farm's own organic foodstuffs. Pleasant club rooms and a panoramic dining room with a terrace are available for relaxation and quiet or creative leisure time.



5 Rogla Hotel*** SUPERIOR



Unitur d.o.o.
Cesta na Roglo 15, SI-3214 Zreče
t +386 (0)3 757 71 00
e rogla@unitur.eu
www.rogla.eu

The climate resort of Rogla is located in the middle of the vast forests of Pohorje. It offers x-country skiing trails, great skiing and snowshoeing in winter, while during the rest of the year it is a paradise for hikers and bikers. Relax in saunas, swimming pool, various massages and baths after an eventful day.



18 Family Bike Area Kope – the Lukov Dom Lodge



Lukov dom na Kopah
Razborca 65, SI-2382 Mislinja
t +386 (0)2 883 98 50
e rezervacije@kope.si
www.kope.si

Lukov Dom is a homely accommodation facility in pristine nature at Kope. It offers comfort to guests in neatly furnished rooms. Top-quality accommodation, exquisite cuisine, a wellness centre and an exceptional location with an unforgettable view – a perfect package for unforgettable holidays.



29 Vital Hotel****



Unitur d.o.o.
Cesta na Roglo 15, SI-3214 Zreče
t +386 (0)3 757 60 00
e terme@unitur.eu
www.terme-zrece.eu

The Terme Zreče spa welcomes you to a world of beauty, relaxation and pleasure with many hiking and cycling trails in the embrace of nature. With experienced guides you can explore the cultural and natural heritage, and after an active day you can have a dip in thermal water and feel the welcoming warmth of a sauna.




53 Grmovškov dom Kope



Grmovškov dom Kope
Razborca 65, SI-2382 Mislinja
t +386 (0)2 883 98 50
e rezervacije@kope.si
www.kope.si

Ideally located in the Kope resort, Grmovškov Dom Guest House is perfect for nature lovers, offering cozy rooms with en-suite bathrooms and direct ski slope access. Guests can enjoy traditional dishes from grandmother's recipes at the Kope restaurant, with the lively Holcer pub just downstairs.



53 Smogavc Inn and Accommodation



Gostilna Smogavc
Gorenje pri Zrečah 27, SI-3214 Zreče
t +386 (0)41 375 256
e info@smogavc.com
www.smogavc.com

Welcome to the Smogavc Inn and Accommodation with a 30-year tradition in the heart of the Pohorje forests. Enjoy activities in the unspoiled nature, rent a bike, treat yourself to a sauna or a picnic with homemade products from our farm. We also create a homely atmosphere with dishes made with local ingredients.



21 Hostel Pekarna




Hostel Pekarna (MKC Maribor)
 Ob železnici 16, 2000 Maribor
 t +386 (0)64 174 175
 e hostelpekarna@mkc.si
 www.hostelpekarna.eu

Hostel Pekarna is located on the right bank of the Drava River, where there are well-maintained hiking and cycling trails. The city centre is only a ten-minute walk away, and the surrounding hills and Pohorje are not far away, inviting hikers and cyclists to explore them.



Heart between vineyards, Špičnik



Best route finder apps

Whether you're heading to a specific destination or just feeling like taking a walk or a bike ride with a few spontaneous stops to explore the nearby attractions, **the right route can make all the difference**. Whether it's the destination or the journey that excites you most, **an accurate map – available both in print and as a mobile app – is essential**.

The Alpine Association of Slovenia offers printed maps available at local tourist information centres and bookstores – which are great to have as a backup in case of problems with your phone or signal. Alternatively, you can easily download free route-finding apps directly to your mobile phone.

SLOVENIA Outdoor

Slovenia Outdoor

With over **500 hiking trails** and **300 cycling routes**, this app offers a wide selection of routes recommended by mountain guides, locals and tourism experts. The curated routes are verified and include highlights such as unique accommodations and nearby attractions.



maPZS (Slovenian Mountain Trails Application)

Developed by the Alpine Association of Slovenia, the maPZS app provides daily updates on **more than 10,000 kilometres of marked trails**, meticulously maintained by volunteers from Slovenian alpine societies and included in the register of Slovenian mountain routes. Users can filter routes by length, location and season to find the perfect trail for their adventure.



Škofja Loka Hills

The Škofja Loka Hills are criss-crossed by many developed trails that take you to peaks from which you can enjoy extensive and unforgettable views. There is a suitable route for everybody: for families, recreational hikers and more discerning hikers. There are well-maintained mountain huts on top of many peaks, inviting visitors from near and far to regain their strength with delicious local cuisine.

Sortica

TOP HIKE DESTINATION

300 km 150 km

sportive hiker easy & family



Turizem Škofja Loka
www.visitskofjaloka.si
 Cankarjev trg 17, SI-4220 Škofja Loka
 t +386 (0)4 517 06 00, m +386 (0)51 427 827
 e info@visitskofjaloka.si

Visit the **Škofja Loka Historial – the Square of Colourful Centuries** and get to know the old guild heritage or take part in the **Run of Four Bridges**.

Try *ocvirkovca*, a *potica* roll made from sourdough filled with cracklings, typical of the mountain huts of the Škofje Loka Hills.

In summer, you will enjoy exploring numerous cycling routes, while in winter you can have fun on the ski slopes, with the possibility of skiing, sledding and cross-country skiing.



Škofja Loka Castle



Škofja Loka Historial



Križna Gora

Planica and Križna Gora

We recommend a very pleasant hike from Škofja Loka past Pevno to Crngrob and a climb past the Church of the Annunciation through the forest to Planica. The descent runs along the ridge to Križna Gora and past the hamlet of Cavn to the starting point.

Designation on the map: 41

Hiking time: 4–5 hours

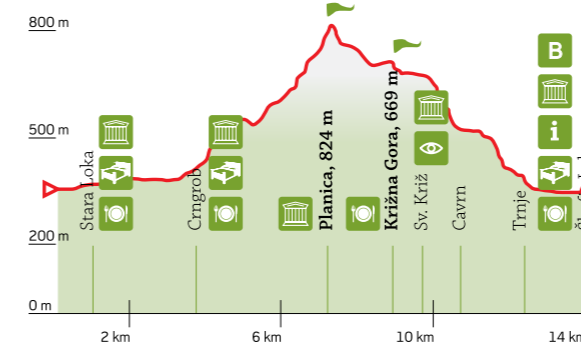
Length: 14 km

Difficulty: easy

Elevation gain: 450 m

Starting point: Škofja Loka

GPS coordinates: 46.1370 N, 14.3072 E



Ratitovec

Pastures and peaks on Ratitovec

The hike from Prtovč takes you across Povden to the Krek Lodge and Gladki Vrh. The descent runs towards the Pečana mountain pasture, which is followed by the climb to the Vratca Saddle. From the Klom pasture to the Kosmati Vrh peak you go back to Vratca and descend to Krnica - Razor to the starting point.

Designation on the map: 42

Hiking time: 4 hours and 30 minutes

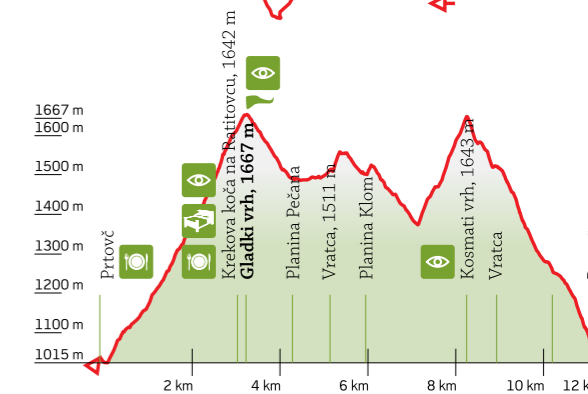
Length: 10.7 km

Difficulty: moderate

Elevation gain: 654 m

Starting point: Prtovč (Železniki)

GPS coordinates: 46.2384 N, 14.1121 E



Celjsko

Celje boasts the remarkable history of the Roman Celeia and the Counts of Celje, as well as a pleasant urban atmosphere. The green lung of the city is the urban forest with the largest tree house in Slovenia. With the highest climb to Tolsti Vrh and the popular Celjska Koča Hotel, the Celje Hills attract hikers and cyclists, while lovers of lowland hikes can explore the shores of Šmartinsko Lake.

Treehouse in the town forest

HIKE DESTINATION

84 km 14 km

easy & family



- mountain guided
- guided
- self-guided



TIC Celje www.celje.si
 Glavni trg 17, SI-3000 Celje
 t +386 (0)3 428 79 36 e zavod.celeia@celje.si



Watch costumed shows in Celje Old Castle from April to October and visit the Fairytale Celje event in Christmas-coloured December.



If you crave something sweet, try *celjska rolca*, a popular local dessert made from walnut dough filled with whipped cream, glazed with chocolate and sprinkled with walnuts.



You can enjoy varied sports activities: skiing from the Celjska Koča Hotel, mountain biking trails, fishing and water sports on the Šmartinsko Lake and cross-country skiing in the park.



View of the Old Castle of Celje



Lake Šmartinsko



Celjska koča Hotel

Celje Loop

834 m

From the parking lot, walk along the Savinja to the Pelican Trail, which leads to Celje Old Castle. This is followed by a descent over Zagrad, a climb to Grmada and then to the highest point in Celje, Tolsti Vrh. Have a culinary stop while descending to the Celjska Koča Hotel and then head back to Celje via Vipota.

Designation on the map: 43

Hiking time: 5 hours and 30 minutes

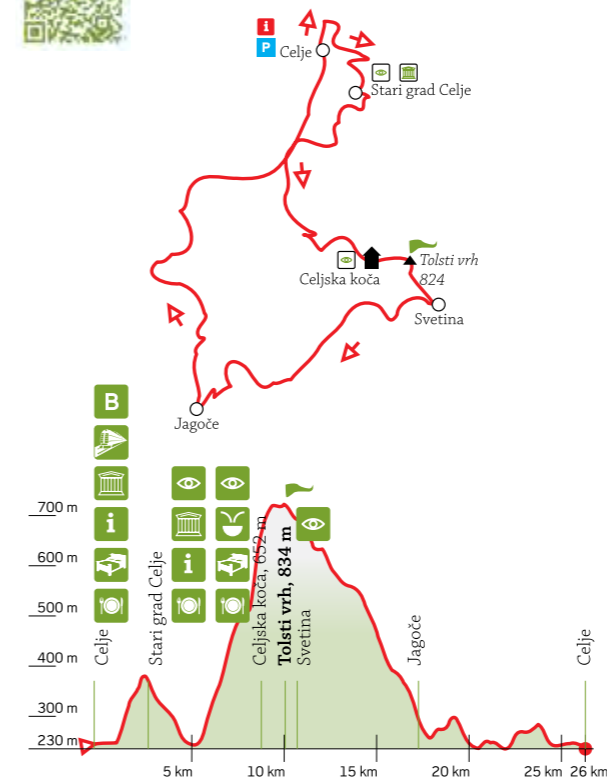
Length: 16 km (circular route)

Difficulty: difficult

Elevation gain: 810 m

Starting point: P + R, XIV. Divizija Street, Celje

GPS coordinates: 46.2258 N, 15.2667 E



Tree house

To the City Forest and the Tree House

160 m

From the starting point, follow the marked paths to climb to the secret of the City Forest – the Tree House. Continue the hike to Anski Vrh and return to the starting point via the circular route. The climb is also suitable for families with small children.

Designation on the map: 44

Hiking time: 1 hour and 30 minutes

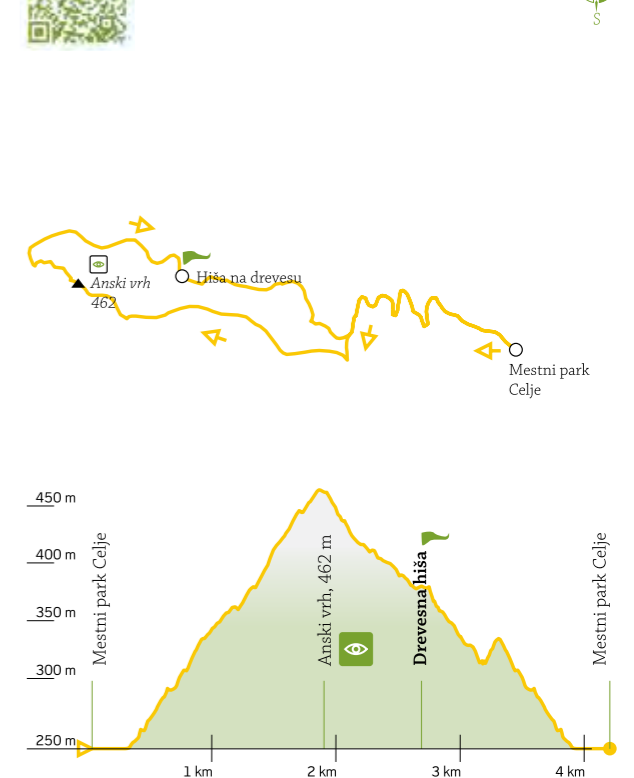
Length: 4.3 km

Difficulty: easy

Elevation gain: 200 m

Starting point: Celje City Park, parking lot

GPS coordinates: 46.2309 N, 15.2501 E





Laško

Laško

Laško is a place of very personal stories. Find your story between the river and the hills, the spas and the mansions, the city and the villages. Inscribe it on your heart with the variety of waters and beer flavours, with the sources of health and paths to well-being. Experience it face to face with people who love to be hospitable. This spa and beer brewing town with exceptional traditions offers as many experiences as you are willing to discover.

HIKE DESTINATION 100 km 71 km

sportive hiker easy & family



TIC Laško www.mylasko.si
 Valvasorjev trg 1, SI-3270 Laško
 t +386 (0)3 733 89 50, m +386 (0)51 305 466
 e info@lasko.info

From April to November, learn about the stories and hidden corners of the surrounding areas on guided hikes of the »HIKING THE LAŠKO TRAILS« campaign.

Awaiting you on the table with the most characteristic flavours from Laško are delicacies created with fresh and locally grown ingredients.

You can also go on hiking or cycling trips in Laško and its surroundings, go swimming in pools of thermal water, try paragliding, and work out in the wellness park.



Kopitnik lookout point



The linden path – Šmohor

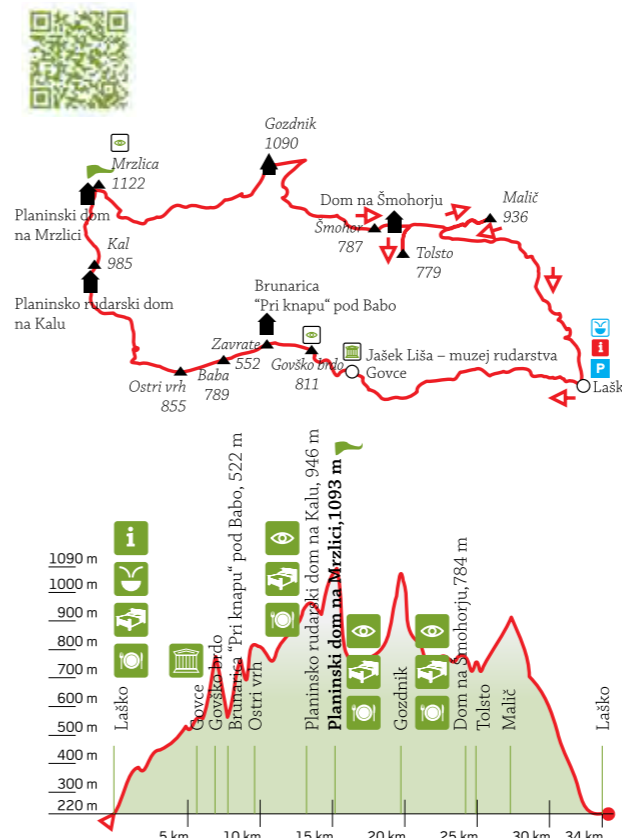


Log cabin "Pri knapju pod Babo"

A2 – Rečica Loop Mountain Trail 1,122 m

The trail goes around the idyllic Rečica Valley and takes you along the peaks of the eastern part of the Posavje Hills, which offer beautiful views of the surrounding villages and hills.

Designation on the map: 45
Hiking time: 9–14 hours
Length: 34.4 km
Difficulty: moderate
Elevation gain: 2,400 m
Starting point: Laško, Trubarjevo nabrežje
GPS coordinates: 46.1538 N, 15.2348 E

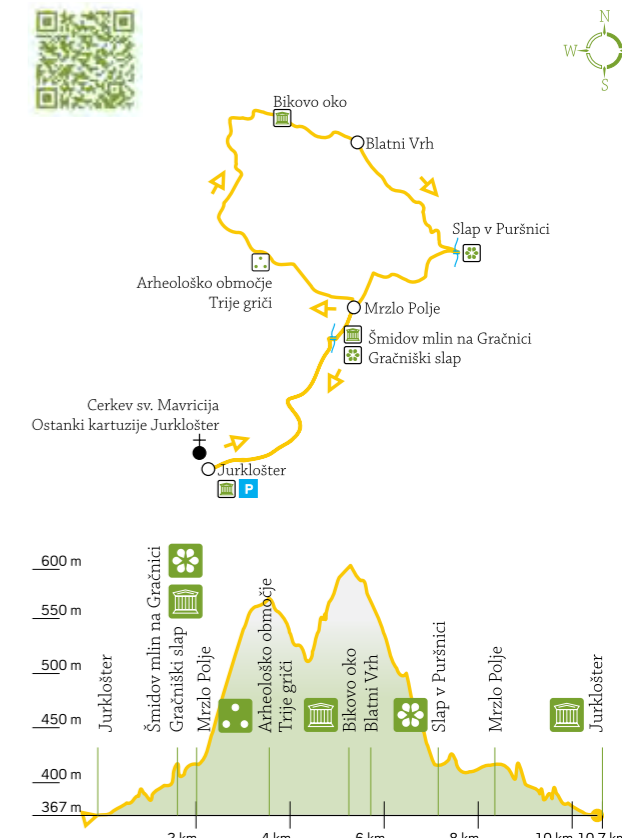



Three hills area, Mrzlo Polje

C1 – Orion Trail 594 m

The route follows the trails of ancient cultures in the triangle between the Savinja, Sava and Sotla, which Father Karel Gržan describes as a megalithic sanctuary in the book In the Sign of Orion.

Designation on the map: 46
Hiking time: 3–4 hours
Length: 10.7 km
Difficulty: moderate
Elevation gain: 380 m
Starting point: Jurklošter, the defensive tower of the former Carthusian monastery
GPS coordinates: 46.0947 N, 15.3450 E





Lisca

Posavje

Welcome to the land of joyful waters, rolling vineyard-covered hills, authentic flavours and close contact with nature, culture and locals.

TOP HIKE DESTINATION

100 km 100 km

sportive hiker easy & family



TIC Krško
www.visitkrsko.com
 CKŽ 46, SI-8270 Krško
 t +386 (0)7 490 22 20, m +386 (0)51 655 936
 e tic.krsko@cptkrsko.si

Many thematic hikes that include authentic cuisine and local stories are organised as part of the Posavje Hiking Festival in spring and autumn.

The **Okusi Posavja (Flavours of Posavje)** brand brings together the offerings of the best wineries and delicacies from local farms. Top chefs, winemakers and growers in the region value local ingredients and foodstuffs grown in Posavje.


Other outdoor activities: cycling, boating, standup paddleboarding, paragliding.



Sremič



Ravni log


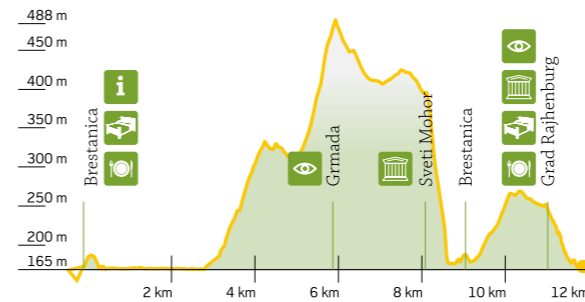


St. Mohor

Trappist Trail 488 m

The circular trail runs from Brestanica along the banks of the Sava River and along the former Trappist route to Sremič. You first go to Grmada, to the Church of Saint Hermagoras, and then climb to Rajhenburg Castle, which has been owned by the Trappists since 1881.

Designation on the map: 47
Hiking time: 4 hours
Length: 12 km
Difficulty: easy
Elevation gain: 425 m
Starting point: Central Square in Brestanica
GPS coordinates: 45.9911 N, 15.4712 E

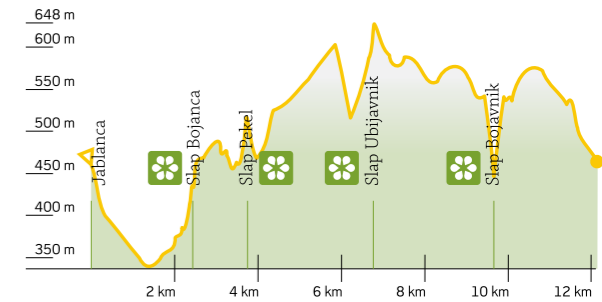
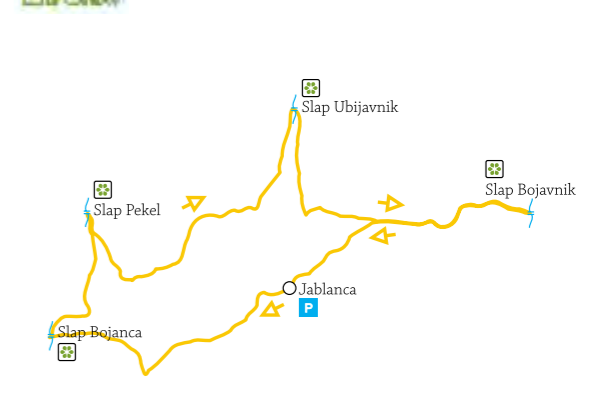


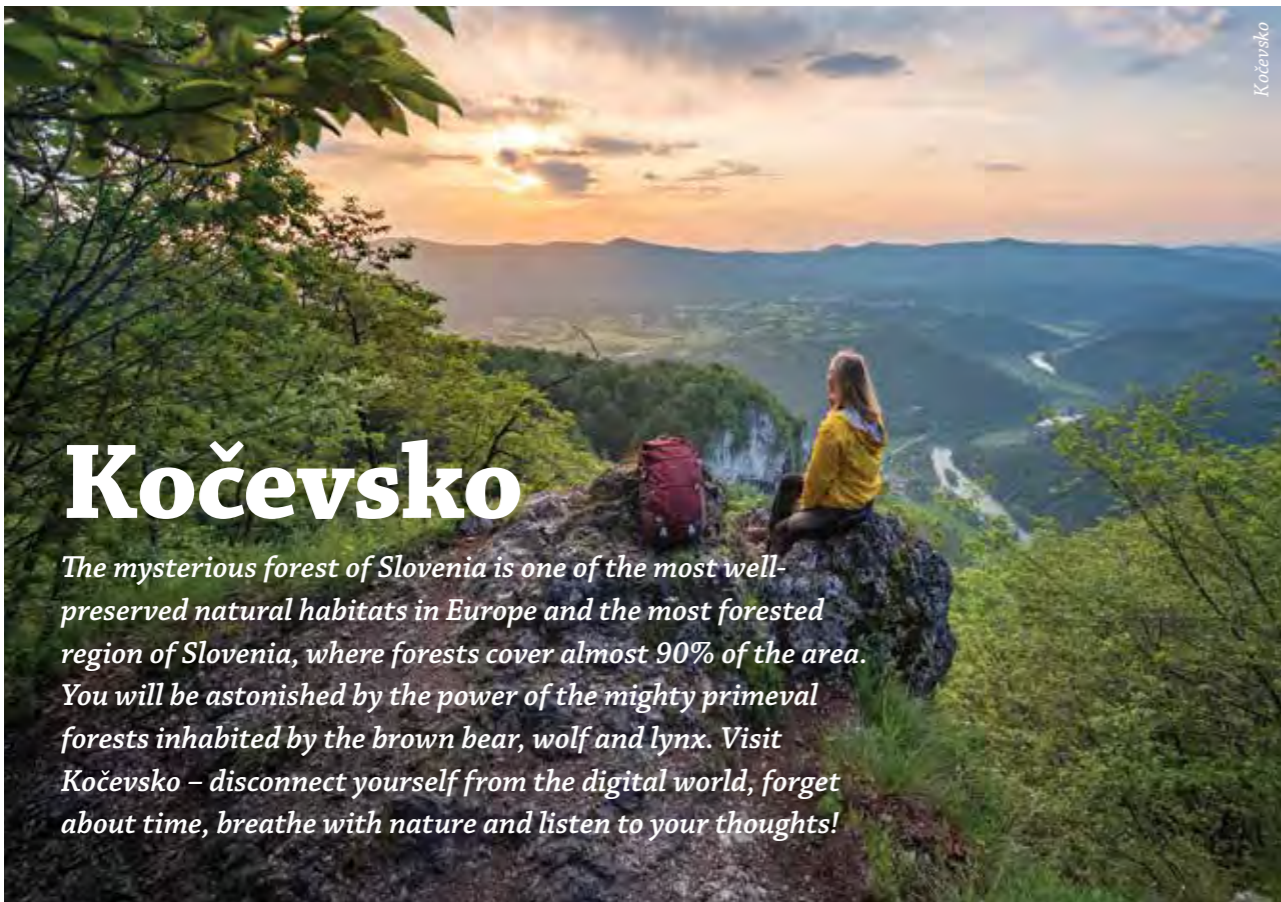
Bohor

Four Waterfalls Trail 648 m

The trail that reveals the wonderful world of waterfalls is suitable for a full-day trip. It starts in Jablanca and takes you to the Bojanca, Pekel, Ubijavnik and Bojavnik waterfalls. From there you return to the starting point in Jablanca.

Designation on the map: 48
Hiking time: 6 hours
Length: 12.5 km
Difficulty: difficult
Elevation gain: 630 m
Starting point: Jablanca
GPS coordinates: GPS: 46.0467 N, 15.4454 E





Kočevsko

Kočevsko

The mysterious forest of Slovenia is one of the most well-preserved natural habitats in Europe and the most forested region of Slovenia, where forests cover almost 90% of the area. You will be astonished by the power of the mighty primeval forests inhabited by the brown bear, wolf and lynx. Visit Kočevsko – disconnect yourself from the digital world, forget about time, breathe with nature and listen to your thoughts!

TOP HIKE DESTINATION

109 km 135 km

sportive hiker easy & family



TIC Kočevsko www.kocevsko.com
Ljubljanska cesta 4, SI-1330 Kočevje
t +386 (0)59 931 473, m +386 (0)31 544 744
e info@kocevsko.com

Go on the endurance hike called **In the Bear's Footsteps** in the third weekend of April, visit the **Kočevsko Outdoor Festival** in June and cycle **Navkreber (Uphill)** to Strma Reber.

Try delicious dishes inspired by the forest. They are labelled with the **O, Kočevsko!** brand and prepared mostly from local ingredients.

We offer you well-maintained cycling trails, mountain biking tracks in the MTB Trail Centre Kočevje, experiences in the forest and bear watching.



Lake Kočevje



Rog Hiking Trail

The path marked with the bear paw symbol is a true opportunity to spend several days exploring the forests of the Kočevski Rog plateau, one of the best-preserved forested areas not only in Slovenia, but in the whole of Central Europe.

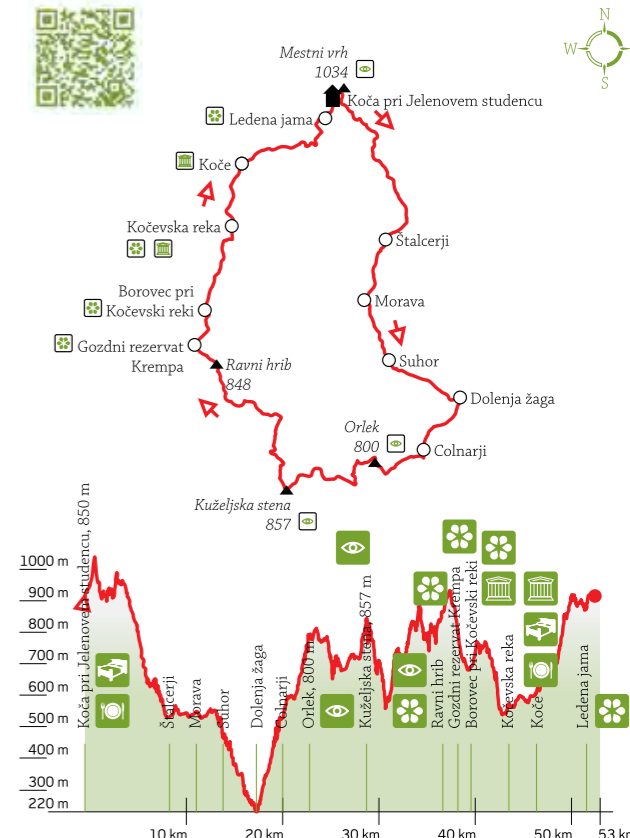
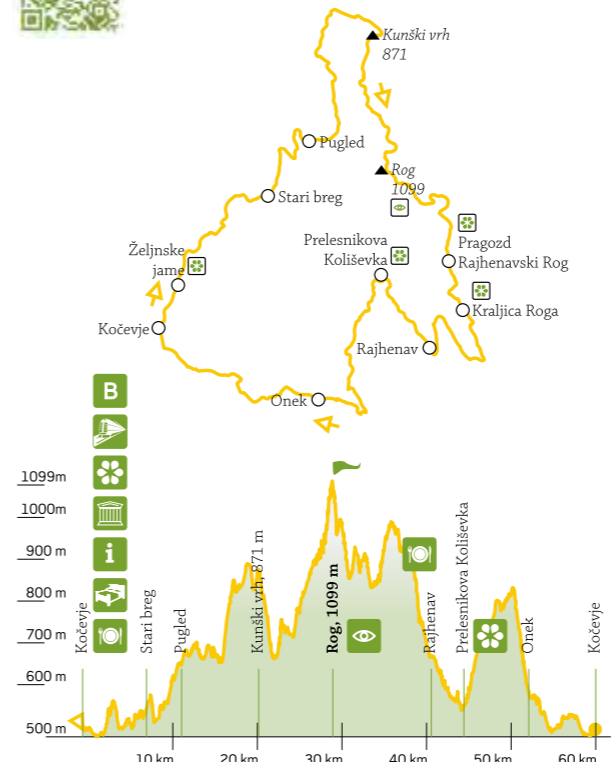
Designation on the map: 49
Hiking time: 18 hours
Length: 64 km
Difficulty: moderate
Elevation gain: 1,350 m
Starting point: Lake Kočevje
GPS coordinates: 45.6463 N, 14.8726 E



Lesser Kočevje Mountain Trail

The trail connects the sights of the south-western part of the Kočevsko area, i.e. the municipalities of Kočevje, Kostela and Osilnica, and also approaches the edge of the Krokav primeval forest, which is entered on the UNESCO World Heritage List.

Designation on the map: 50
Hiking time: 72 hours
Length: 53 km
Difficulty: difficult
Elevation gain: 2,050 m
Starting point: The lodge by the Jelenov Studenec spring
GPS coordinates: 45.6201 N, 14.8472 E



Vipava Valley

The green and sunny valley offers daring adventures and various opportunities for recreation all year round. Have a stroll through vineyards and orchards or along the Vipava River and its tributaries, feel the freshness of the forests on the plateaus and absorb the youthful energy of Nova Gorica. Explore numerous hiking trails, mysterious villages, experience beautiful views, heritage and tradition, the friendliness of the people and catch the authentic flavours where the sea and mountains touch.

Vipava Valley

TOP HIKE DESTINATION

266 km 200 km

sportive hiker ferrata & climbing easy & family



www.vipavskadolina.si
TIC Nova Gorica,
 Kidričeva ulica 11, SI-5000 Nova Gorica
TIC Ajdovščina,
 Prešernova 9, SI-5270 Ajdovščina

Popular traditional events: a hike along the paths of the priest Matija Vertovec, the Ultra Trail Vipava Valley (UTVV) marathon, an Easter hike to Mala Gora.

Dishes of the Vipava Valley are prepared from locally grown ingredients and are seasonal. Try *Vipavska jota* (sauercrout stew) and *štruklji* (dumplings with various fillings).

Other outdoor activities: cycling, paragliding, standup paddleboarding, fishing, bungee jumping, adrenaline park.



Hiking among the vineyards



Trail along the Edge

From Predmeja, you walk through the diverse karst terrain, past the Otlica Natural Window, lonely farms – all the time along the edge of the ridge – all the way to Žagolič on Col. The Slovenian Mountain Trail also runs along the entire ridge.

Designation on the map: 51

Hiking time: 5 hours


Length: 14.3 km

Difficulty: medium difficult, not recommended during the strong bora wind, very difficult in winter

Elevation gain: 382 m

Starting point: Predmeja

GPS coordinates: 45.9468 N, 13.8701 E



Sedevčič Trail

The diverse circular route takes you from Banjščice through scattered hamlets, across meadows, past pastures, through forests and to the nearby peaks, rewarding you with beautiful views from the Alps to the Adriatic Sea.

Designation on the map: 52

Hiking time: 6 hours

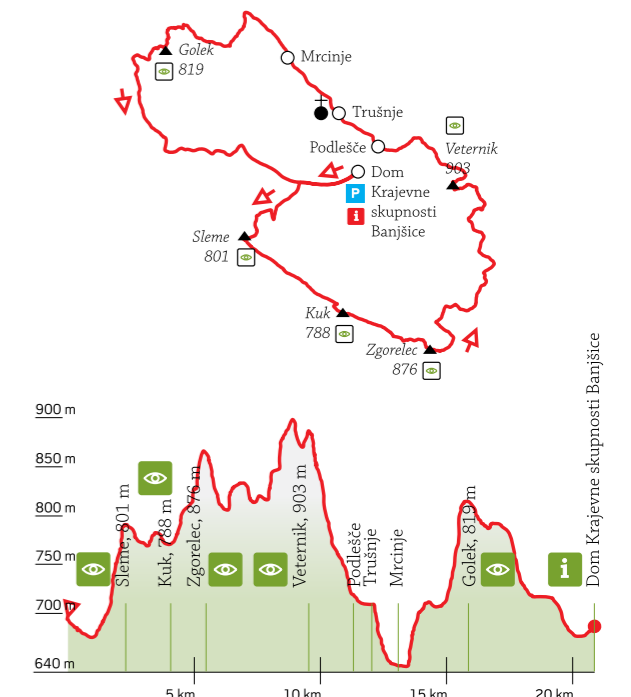
Length: 20 km

Difficulty: easy

Elevation gain: 218 m

Starting point: Banjšica local community centre

GPS coordinates: 46.0526 N, 13.7110 E





12 Cerkno Hotel***, Alpska Perla Apartments***



Hotel Cerkno d.o.o.
Sedejev trg 8, SI-5282 Cerkno
t +386 (0)5 374 34 00
e info@hotel-cerkno.si
www.hotel-cerkno.si

Hotel Cerkno is located in the centre of the town of Cerkno. Its diverse offer it is an excellent choice for anyone who wants a peaceful break in nature, active holidays or relaxation in thermal spa. Alpska Perla Apartments at the top of the Cerkno ski resort are available to all those who love to indulge in beautiful views.



8 Ajdovščina Youth Hotel



Mladinski center in hotel Ajdovščina
Cesta IV. Prekomorske 61 A, SI-5270 Ajdovščina
t +386 (0)5 368 93 83
m +386 (0)41 945 392
e info@hostel-ajdovscina.si
www.hostel-ajdovscina.si

It is located close to the Pale Sports Park. It is the starting point for many interesting wanderings on foot, by bike or otherwise. It welcomes organisers of conferences, events, exhibitions or social gatherings, as the facility also features a concert hall with the required technical equipment and other premises.



17 Hostel Bearlog



Hostel Bearlog
Ljubljanska cesta 4, SI-1330 Kočevje
t +386 (0)5 993 14 73
m +386 (0)31 544 744
e hostel.bearlog@kocevsko.com
www.kocevsko.com

Is located in the centre of Kočevje, in the immediate vicinity of cultural and natural attractions. It is the starting point for everyone who wants to explore the secrets of the forests of Kočevsko and get a good rest before tackling the fascinating adventures. Breakfast is made from local ingredients.



7 Ajdovščina Campsite



Zavod za šport Ajdovščina
Cesta 5. maja 14, SI-5270 Ajdovščina
t +386 (0)5 364 47 24
m +386 (0)51 442 553
e recepcija@zs-ajdovscina.si
www.zs-ajdovscina.si/kamp/

The camp is in the cool shade of a pine grove. The area is an excellent starting point for hiking, cycling, climbing, parachuting, fishing – or just enjoying watching natural wonders. Camp guests have free admission to the summer swimming pool. The camp has all the required infrastructure.



16 Camp Jezero



Camp Jezero
Trdnjava 3, SI-1330 Kočevje
t +386 (0)8 382 17 62
m +386 (0)31 699 600
e camp.jezero@kocevsko.com
www.kocevsko.com

The Camp Jezero is an excellent starting point for hiking and cycling, as well as various experiences of the forest and its residents. It is suitable for **individuals, couples, groups or families** who want peace and fresh air and love to explore the hidden corners of pristine nature. It is located in the **immediate vicinity of Lake Kočevje**.



33 Camp David



Kamp David
Malovše 46, SI-5262 Črniče
m +386 (0)51 248 397
e info@kamp-david.si
www.kamp-david.si

This boutique camp is located in the middle of the Vipava Valley. It is an excellent starting point for exploring the Vipava Valley, as well as the Soča Valley, Venice or Piran. The beautiful surroundings invite hikers and cyclists to take trips through green fields and vineyards or hills with breathtaking views.



25 Camp*** Park Lijak



Kamp Park Lijak

Ozeljan 6a, SI-5261 Šempas
 t +386 (0)5 308 85 57
 e info@camplijak.com
 www.parklijak.com
 www.gostilna-termika.si

The Vipava Valley is a paradise for active leisure time with cycling, hiking, tandem flights, standup paddleboarding and pump track cycling. The Gault & Millau and Falstaff guides recommend an unmissable visit to the Termika Inn, which offers top culinary experiences and excellent local wines.



34 Saksida, Wine & Camping Resort***




Saksida, Wine & Camping Resort

Zalošče 12 a, SI-5294 Dornberk
 t +386 (0)5 301 78 53
 e info@vinasaksida.com
 www.vinasaksida.com

The diverse terrain of the Vipava Valley with hills, steep slopes and beautiful views will delight hiking fans. There are many hiking trails of various levels of difficulty which will introduce you to the beauty of the Vipava area, many natural and historical sights and friendly people.



50 Soča Fun Park



ProAktiv Sport d.o.o.

Pot na Breg 11, SI-5250 Solkan
 t +386 (0)40 377 477
 e info@socafunpark.si
 www.socafunpark.si

The Soča Fun Park adrenaline park is intended for all those who seek adventure and fun. Join us on an unforgettable adventure.



55 Idila pod Nanosom Guesthouse



Guesthouse Idila pod Nanosom

Laže 15, SI-6224 Senožeče
 t +386 (0)40 196 082
 e idilapodnanosom@gmail.com
 www.idilapodnanosom.si

We are located in the middle of unspoiled nature, in a valley with a view of Vremščica and Nanos. There are many natural and cultural sights nearby, Škocjanska and Postojna caves, Lipica, the Rodik Mythical Park ... There are numerous hiking and mountain trails to Nanos, Vremščica, Slivnica, Slavnik...



59 Center Hotel***



Hotel Center

Kolodvorska cesta 1, SI-6230 Postojna
 t +386 (0)68 632 345
 e booking@hotel-center.eu
 https://hotel-center.eu

The hotel is just 10 minutes from Postojna Cave. It offers comfortable rooms with a renovated Slovenian-style interior. Explore the Notranjska Park with marked hiking and cycling trails for all levels of experience. Treat yourself and then relax at the hotel.





Bela krajina

On easy hikes over the hills and lowlands

Between the ridges of Slovenian mountains and hills there are green valleys and basins bordered by hills and vineyards. Well-maintained paths lead you through these valleys and basins to hospitable people and many natural and cultural attractions. Hikes and walks spice up the experiences of many places and especially natural spas.

Where to go for hiking experiences between the hills and lowlands

Around the capital

There are few cities that can be circled in a more beautiful way than Ljubljana, along the 35-kilometre Trail along the Wire (or Trail of Remembrance and Comradeship). Connected with the capital of Slovenia is the hiking-friendly Ljubljana Marshes – part of the pile dwelling heritage recognised by UNESCO.

Among thermal springs and vineyards

Following you on hikes from one special feature of Goričko, Haloze and Slovenske Gorice to another are vineyard-covered hills and the natural and cultural heritage of Pannonian Slovenia, which is famous for its thermal water springs and excellent wines.

Over hills with castles and monasteries

In Dolenjska there are popular routes for Nordic walking connecting health resorts. Hikers are attracted by the routes from Novo mesto that connect the special features of the land of Cviček wine under Trška Gora (428 m), and the routes between castles and monasteries that lead to the picturesque border hills of Gorjanci.

To the warm river in the south

In Bela krajina there are several hiking trails along the Kolpa, the warmest river in Slovenia. You can discover the special features of shallow karst among various water sources in two landscape parks (Kolpa and Lahinja). Also inviting you to the land of many special ethnographic features are interesting thematic paths.

Close to the sea

On your leisurely strolls along the Adriatic Sea coast, you get to know the salt pans and other special features of the Mediterranean. From here, you can go hiking in the Brkini flysch valley and Šavrin Hills. Take a look at the sea and the hills below from scenic Slavnik (1,028 m), the highest peak in Slovenian Istria.

Moravske Toplice Prekmurje

Escape to the green oasis of Moravske Toplice Spa Resort, where you can relax and explore scenic paths that wind across plains, through vineyards and up into the rolling hills of Goričko. Trails of varying lengths and difficulty take you through the breathtaking Goričko Landscape Park, offering a hiking adventure in the lush Prekmurje countryside that will captivate your senses.



St. Nicholas Church, Selo

HIKE DESTINATION ● 85 km ● 100 km

easy & family


guided self-guided

TIC Moravske Toplice
www.visitmoravsketoplice.com
 Kranjčeva 8, SI-9226 Moravske Toplice
 t +386 (0)2 538 15 20, m +386 (0)40 829 870
 e info@moravske-toplice.com

Don't miss themed trails, such as the Sweet Trail hike, the St Martin's Walk and a variety of summer festivals and events in Moravske Toplice.

Savour regional specialities, including Prekmurje ham, buckwheat dishes and products, and winter delicacies such as sour turnip with pork stew (*bujta repa*) and *koline* (cured pork products and sausages). For a sweet treat, visit the local chocolatiers.

In summer, cycling trails and golf courses add to the adventure, while in winter, swimming and thermal activities provide a warm, relaxing experience.

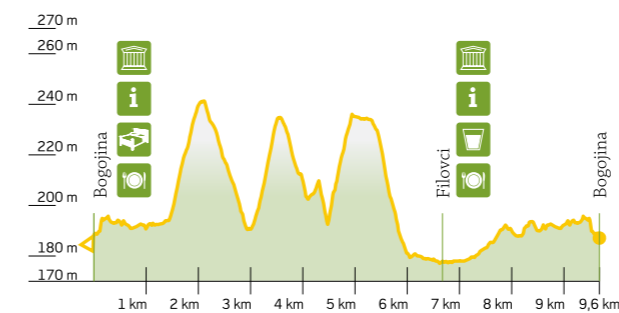


Path of Cultural Heritage

Explore the region's architectural treasures, traditional handicrafts, and winemaking legacy while tasting excellent local vintages. The trail follows part of the Pomurje Mountain Trail.

Designation on the map: 53

Hiking time: 3 hours
Length: 12 km
Difficulty: easy
Elevation gain: 151 m
Starting point: Bogojina Parish
GPS coordinates: GPS: 46.6784 N, 16.2773 E

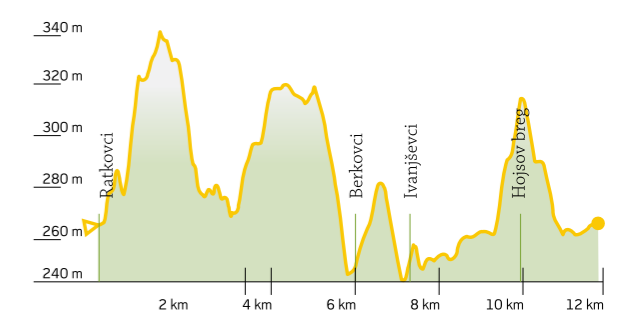


Sweet path

Get to know the rolling hills of Goričko! In Berkovci, visit the water mill built in 1930. Get to know the gingerbread making tradition in Ratkovci and beekeeping in Ivanjševci, visit the Vidov Brejg herbal farm in Fokovci and the educational trail through the marshes in Lončarovci.

Designation on the map: 54

Hiking time: 2 hours and 30 minutes
Length: 12 km
Difficulty: moderate
Elevation gain: 230 m
Starting point: Medičarstvo Celc, Ratkovci
GPS coordinates: 46.7537 N, 16.2634 E





40 Sava Hotels & Resorts – Termal Hotel****



Sava turizem d.d.

Terme 3000 Moravske Toplice, Hotel Termal

Kranjčeva ulica 12, SI-9226 Moravske Toplice

t +386 (0)2 512 22 00

e info.shr@sava.si

www.sava-hotels-resorts.com

Hotel Termal boasts a vital and dynamic character, suitable for anyone who enjoys cycling, Nordic walking, exploring the surrounding natural and cultural attractions or experiencing the beneficial effects of black thermal and mineral springs in the hotel's swimming pool or in the water park.

TERME 3000 –
MORAVSKE TOPLICE
SAVA HOTELS & RESORTS



4 Sava Hotels & Resorts – Radin Hotel****



Sava turizem d.d.

Zdravilišče Radenci, Hotel Radin

Zdraviliško naselje 12, SI-9252 Radenci

t +386 (0)2 512 22 00

e info.shr@sava.si

www.sava-hotels-resorts.com

As many as 140 years of spa tradition and experience in treating heart diseases, along with thermal pools and friendly staff – these are just a few reasons to visit the Radenci Health Resort. Pour the legendary mineral water directly at the source or enjoy its bubbles in the baths and there you have the perfect vacation ...

ZDRAVILIŠČE RADENCI
SAVA HOTELS & RESORTS



9 Terme Banovci – Zeleni Gaj Hotel Village***



Terme Banovci –

Hotelsko naselje Zeleni gaj

Banovci 1a, SI-9241 Veržej

t +386 (0)2 513 14 40

e info@terme-banovci.si

www.terme-banovci.si

Visit us, feel the freedom and get in touch with nature. Pomurje offers beautiful hidden places, stunning panoramic views and plenty of enchanting landscapes, as well as opportunities to explore the rich history of the region, its culture and people. More than 600 kilometres of marked cycle paths await you in Pomurje.

Terme
Banovci
Dobro počutje

Jeruzalem Slovenija

You are invited to experience the charm of this piece of pristine nature with the most wonderful sunrises and sunsets, by the terraced vineyards, with a good wine in a glass and with pogača (bread), tunka (meat from the lard barrel) and pumpkin oil on a plate.

HIKE DESTINATION

78 km 50 km

easy & family



guided
self-guided



Ormož Mountain Trail

The hills and plains invite you to hike between wheat fields mingled with poppies, between forests and terraced hills that offer beautiful views of the immediate and wider surroundings.

Designation on the map: 55

Hiking time: 2 days or 16 hours

Length: 67.2 km

Difficulty: easy

Elevation gain: 1,470 m

Starting point: Ormož

GPS coordinates: 46.4087 N, 16.1507 E



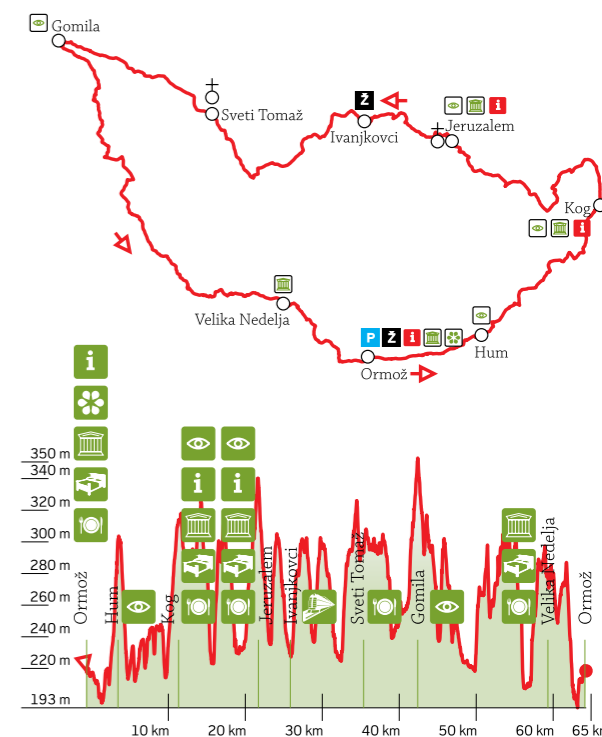
Destinacija Jeruzalem Slovenija

www.jeruzalem-slovenija.si

Grajski trg 3, SI-2270 Ormož

t +386 (0)2 741 53 56, m +386 (0)51 634 311

e tic@jeruzalem-slovenija.si



Novo mesto Dolenjska

Novo mesto, the centre of Dolenjska, has an archaeological heritage of global significance. The city of situlae is embraced by vineyard-covered hills, where the characteristic Cviček wine is grown, and the mysterious Gorjanci Hills, which are criss-crossed by many hiking trails. Popular among hikers is the climb to the highest peak of Dolenjska - Trdinov Vrh.

Novo mesto, Gorjanci in the background

HIKE DESTINATION ● 104 km ● 85 km

easy & family

Zavod Novo mesto, TIC Novo mesto
www.visitnovomesto.si
 Glavni trg 11, SI-8000 Novo mesto
 t +386 (0)7 393 92 63, m +386 (0) 41 202 080
 e tic@novomesto.si

Novo mesto is the venue of the Cviček Festival (in May) and the Situlae Holiday event (in June), which offers an experience of ancient cuisine and music.

In Novo mesto you can taste a top-level culinary and wine offering from Dolenjska with creativity and individuality as the key ingredient.


The Krka River is an oasis for water sports enthusiasts, while the picturesque landscape offers opportunities for relaxation and recreation in any season of the year.



Open-air cottage offer



River Krka

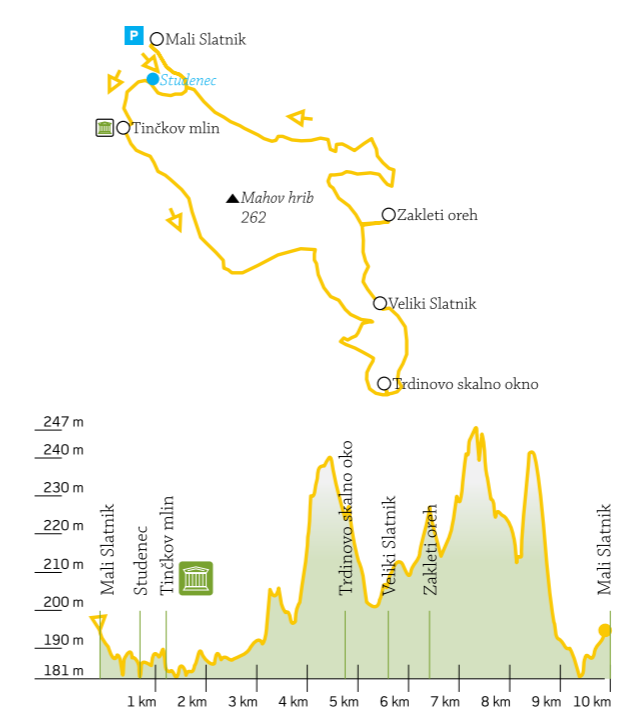


Vilhelmina's footbridge

Mach Trail 249 m

This circular trail runs from Mali Slatnik to Veliki Slatnik, the location of the manor house of Johan Mach. His beautiful daughter Vilhelmina, who was unlucky in love, is linked with the story *The Cursed Walnut* by Janez Trdina.

Designation on the map: 56
Hiking time: 2 hours
Length: 9 km
Difficulty: easy
Elevation gain: 152 m
Starting point: parking lot by the Štefan Inn, Mali Slatnik
GPS coordinates: 45,8089 N, 15,2052 E

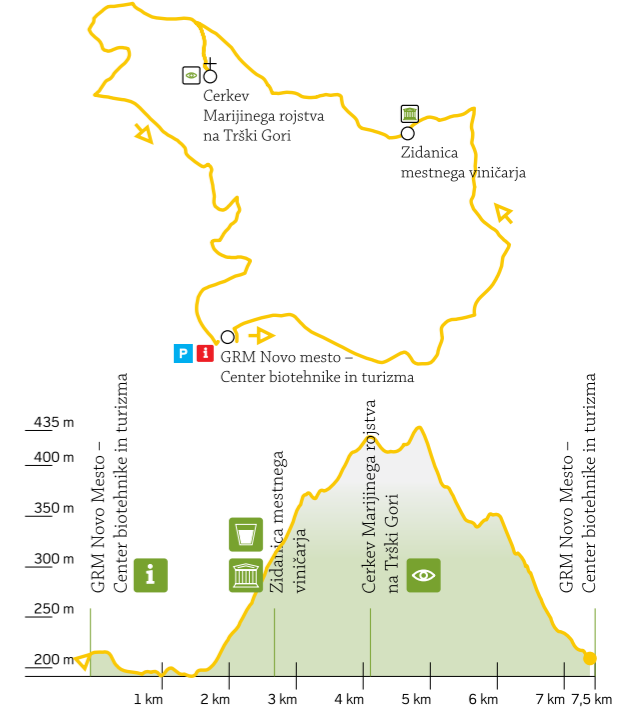


Trška gora

Slak Trail 428 m

This circular trail from Sevno to the Church of the Nativity of Mary on the vineyard-covered hill of Trška gora is dedicated to the memory of Lojze Slak, a legendary musician and virtuoso on the diatonic button accordion, and his companions.

Designation on the map: 57
Hiking time: 2 hours
Length: 8 km
Difficulty: moderate
Elevation gain: 200 m
Starting point: Grm Novo mesto – Centre of Biotechnology and Tourism
GPS coordinates: 45,8359 N, 15,1895 E





Lahinja Landscape Park

Bela krajina

Experience the authentic, green and experiential offering of Bela krajina. You can explore wooded hills, vineyard-covered hills, two beautiful landscape parks and the Kolpa and Lahinja rivers. The main seductress of this region is the Kolpa River, the holder of the prestigious title of European Destinations of Excellence, which flows through the most pristine and mysterious corner of Slovenia.

TOP HIKE DESTINATION

41 km 140 km

sportive hiker easy & family

- SLOVENIA GREEN DESTINATION
- 2
- 1
- Sun
- Hiker
- mountain guided
- guided
- self-guided

www.belakrajina.si
TIC Črnomelj, Ulica Staneta Rozmana 1, SI-8340 Črnomelj
TIC Metlika, Trg svobode 4, SI-8330 Metlika
TIC Semič, Štefanov trg 7, SI-8333 Semič

In May, don't miss *Vinska vigred*, the largest wine festival, and in June come to the oldest folklore festival in Slovenia, dedicated to Saint George's Day.

The *Okusi Bele krajine* (Tastes of Bela krajina) brand offers locally produced food in top-quality versions of traditional recipes for characteristic regional dishes.


Experience outdoor activities such as cycling, paragliding, rafting, standup paddleboarding and other exciting water adventures.



Hiking in the forests of Bela krajina



Picnic in nature



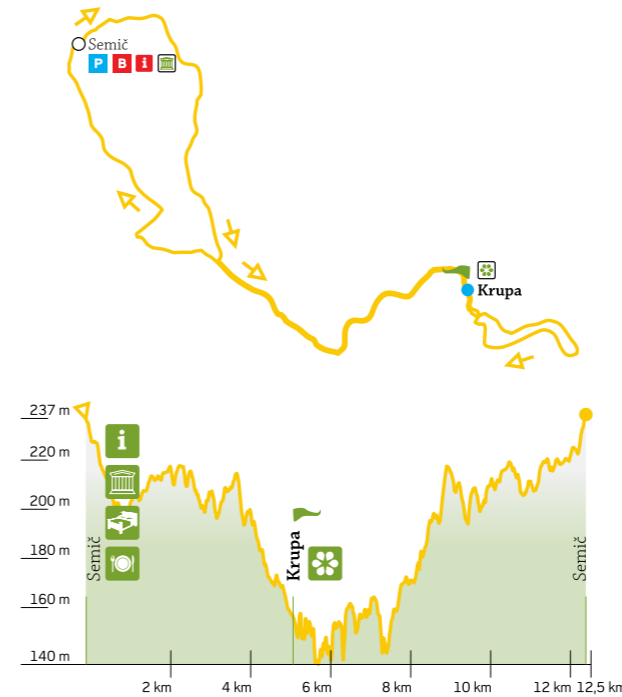
The source of the River Krupa

Karst educational trail from Lebica to Krupa

224 m

It runs along the shallow karst in the immediate hinterland of the Krupa River and along the river itself. The main natural attraction is the Krupa River, which emerges from a picturesque karst spring from under a 30-metre vertical rock wall.

Designation on the map: 58
Hiking time: 4 hours
Length: 13 km
Difficulty: easy
Elevation gain: 370 m
Starting point: Semič Tourist Information Centre
GPS coordinates: 45.6519 N, 15.1807 E



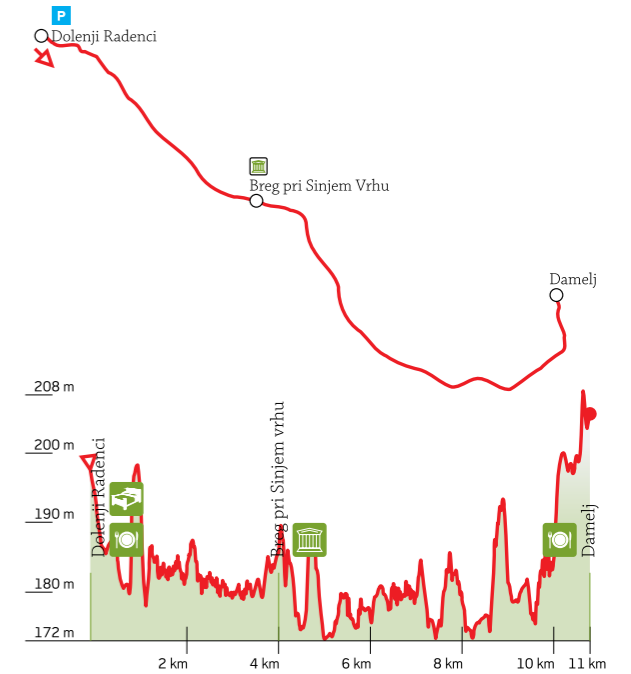
The southernmost point of Slovenia

Southernmost footpath in Slovenia

217 m

It is a unique footpath in the area of the Kolpa Landscape Park. It winds right along the Kolpa River. The southernmost point of Slovenia is marked in the village of Kot pri Damlju.

Designation on the map: 59
Hiking time: 3 hours
Length: 11 km
Difficulty: easy
Elevation gain: 130 m
Starting point: Dolenji Radenci
GPS coordinates: 45.4661 N, 15.0988 E





58 Apartment House Ob Krki



Apartment house Ob Krki
Ljubljanska cesta 4
SI-8311 Kostanjevica na Krki
m +386 (0)40 474 565
e info@ob-krki.si
www.ob-krki.si

Apartment house Ob Krki in Kostanjevica na Krki offers comfortable accommodation in four modernly furnished apartments. Bicycles, canoes and SUPs can be rented. They will prepare a hiking and cycling route plan for you.

57 Green Adventure




Green Adventure
Ulica Slavka Gruma 47
SI-8000 Novo mesto
t +386 (0)69 907 937
e info@green-adventure.eu
www.green-adventure.eu

Green Adventure Travel Agency presents a variety of adventure tourism packages. Enjoy exclusive experiences such as trout fishing, bear watching in the wild, walking in the primeval forest and paddling in the canyons of the Kolpa, Krka and Temenica rivers.



22 Bela krajina Hotel***



Hotel Bela krajina
Cesta bratstva in enotnosti 28
SI-8330 Metlika
t +386 (0)7 305 81 23, m +386 (0)40 327 492
e info@hotel-belakrajina.si
www.hotel-belakrajina.si

This pleasant boutique hotel, located in the old town centre of Metlika, is embraced by forests, vineyards and the Kolpa River has a cosy restaurant with house specialties and excellent local wines. Go on a hike, rent an e-bike and explore the hidden corners of the green Bela krajina region.



35 Holiday Resort & Camping Bela krajina****



Camping Bela krajina – Podzemelj
Škričlje 11, SI-8332 Gradac
t +386 (0)7 306 95 72
e info@camping-belakrajina.si
www.camping-belakrajina.si

The family-run, award-winning eco camp is famous for its exceptional location in the heart of Bela Krajina, right next to the warm Kolpa River. You can camp or rent rooms or cottages there. Also available are many water activities, an amusement park and a restaurant. Great starting point for hiking and biking.

39 Gače Recreation and Tourist Centre



Gače d.o.o.
Komarna vas 123a, SI-8333 Semič
t +386 (0)7 363 00 00
e info@scgace.si
www.scgace.si

Catch glimpses of the most beautiful footpaths along the Kočevski Rog plateau yourself or together with us.



Karst and Brkini

This is a special world where you can explore green fields, walk over the white karst stone and listen to the clip clop of the hooves of the beautiful Lipizzaner horses. Red soil and red wine, the bora wind that dries prosciutto, the magical world of caves, the dreamy hills of Brkini, where apple and plum trees grow. The paths take you to the peaks from where you can see all the way to the sea, the Alps and the Dolomites. Get to know our true colours.

Štanjel

HIKE DESTINATION 112 km 202 km

sportive hiker easy & family

SLOVENIA GREEN DESTINATION

1 2

mountain guided
guided
self-guided

ORA Krasa in Brkinov
www.visitkras.info
 Partizanska cesta 4, SI-6210 Sežana
 t +386 (0)5 769 00 56, e info@visitkras.info

August in the Karst is dedicated to the Teran and Prosciutto Holiday, while in autumn apples and plums are picked in Brkini and people are kindly invited to the Brkini Fruit Road Festival.

While the *kraška jota* stew and plum gnocchi are a gift of autumn, prosciutto and the Teran wine are on the menu every day.


In addition to hiking, you can try your hand at cycling, horse riding, golf or caving.



Skocjan Caves Park



Liptica



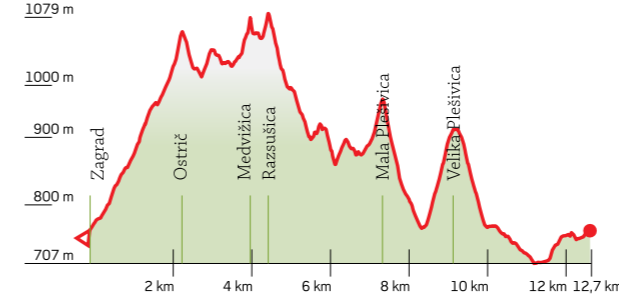
View from Žabnik

Over the five peaks of the Slovenian Čičarija

1.083 m

Discover the secrets of the remote Čičarija plateau. The scent of sage will follow you on this easy circular route, and the juniper bushes give you a hint that *kraški brinjevec* (Karst gin) and hardworking people are at home here.

Designation on the map: 60
Hiking time: 5 hours
Length: 12.7 km
Difficulty: easy
Elevation gain: 847 m
Starting point: Zagrad
GPS coordinates: 45.3035 N, 14.0342 E



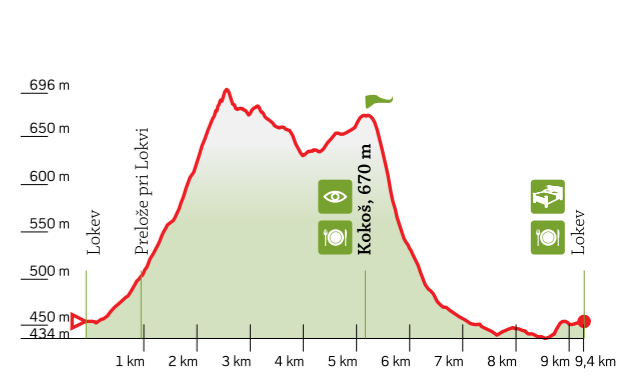
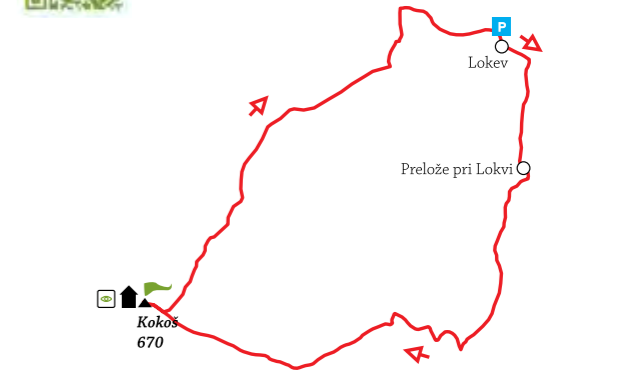
To Kokoš

Kokoš

670 m

The path takes you from the village of Lokev to the Vroček spring, which lies below the highest peak of the Slovenian Karst, Veliko Gradišče. Awaiting you on Kokoš are views accompanied by the aroma of home-made *štruklji* (dumplings with various fillings).

Designation on the map: 61
Hiking time: 3 hours and 30 minutes
Length: 9.4 km
Difficulty: easy
Elevation gain: 334 m
Starting point: Lokev
GPS coordinates: 45.3965 N, 13.5596 E



Green Karst

The Green Karst destination is known as the cradle of the karst world with world-famous caves, intermittent lakes and primeval forests. The beautiful karst phenomena, the abundance of plants, many species of birds and butterflies, cave animals, game and large carnivores fascinate everyone. Step into a beautiful world of natural wonders, stunning castles and an exciting past.

TOP HIKE DESTINATION

300 km 120 km

sportive hiker easy & family



DMO Zeleni kras www.zelenikras.si
Prečna ulica 1, SI-6257 Pivka
t +386 (0)5 711 22 49, e info@zelenikras.si

Explore the unique landscapes of the Green Karst, with its intermittent lakes, lush parks, and impressive caves and don't miss the Hiking Days in Notranjska Regional Park for an unforgettable journey through these natural wonders.

Try venison dishes and have plum gnocchi in jam sauce if you crave something sweet.

You can also explore the Green Karst by horseback riding, cross-country skiing or rowing on the lakes.



Via Dinarica Slovenia

Start your journey on the iconic Via Dinarica hiking trail in Slovenia. This seven-day trek through Slovenia's Dinaric Karst will captivate you with lush forests, rolling meadows, karst formations, and underground rivers that create natural masterpieces.

Designation on the map: 62

Hiking time: 7 days

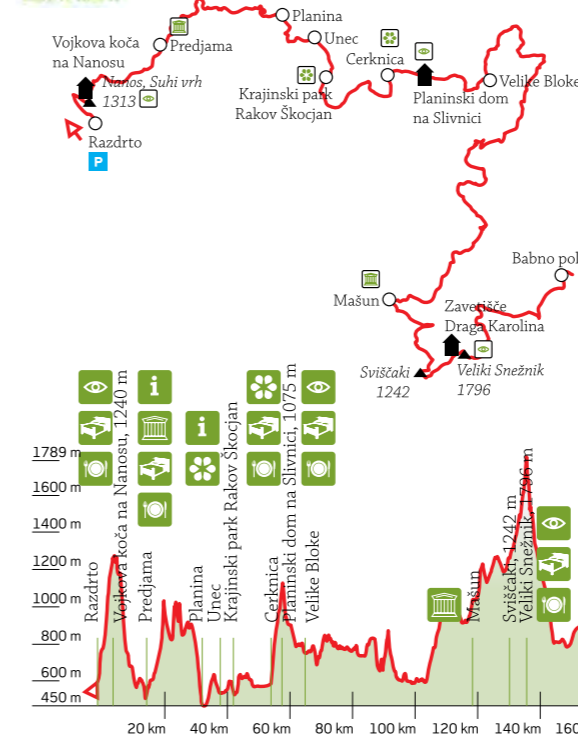
Length: 160 km

Difficulty: moderate

Elevation gain: 5,089 m

Starting point: Nanos

GPS coordinates: 45.7722 N, 14.0530 E



Grand Krpan Trail

The Grand Krpan Trail is a multi-day adventure for hikers and cyclists of all kinds. It takes you past intermittent lakes, karst caves, castle ruins and preserved mansions.

Designation on the map: 63

Hiking time: 4 days

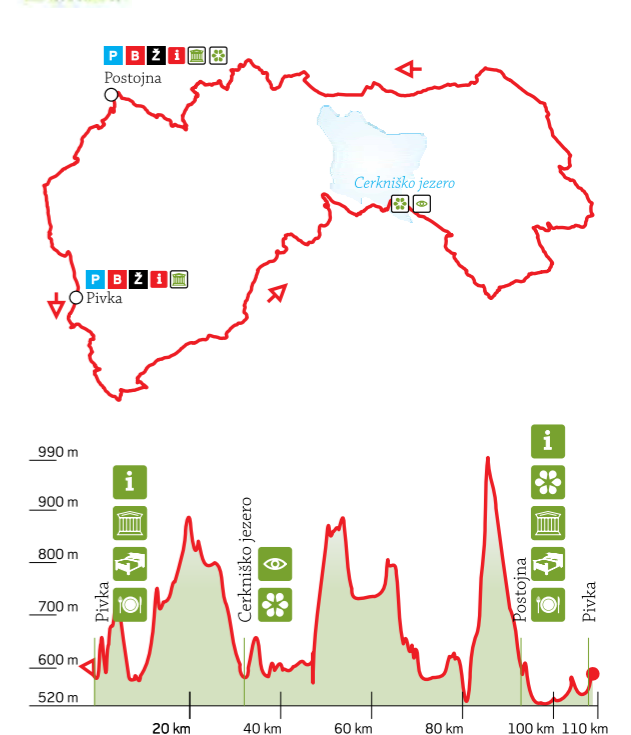
Length: 110 km (circular route)

Difficulty: moderate

Elevation gain: 1,851 m

Starting point: Pivka railway station

GPS coordinates: 45.6752 N, 14.1925 E





Koper

Koper Slovenian Istria

Between the Karst Rim and the Adriatic Sea there is a land with a friendly climate and hospitable people. Together with its green hinterland, Koper offers many opportunities to wander through olive groves and vineyards, explore cultural and historical sights, find unforgettable views and try excellent local cuisine all year round.

HIKE DESTINATION 153 km 56 km

sportive hiker easy & family ferrata & climbing

- SLOVENIA GREEN DESTINATION 1
- mountain guided
- guided
- self-guided

Zavod za mladino, kulturo in turizem Koper
www.visitkoper.si
 Titov trg 3, SI -6000 Koper
 t +386 (0)5 664 64 03, e tic@visitkoper.si

Don't miss eventful festivities ranging from the Istrian Carnival and the Altroke Istra Gourmet Festival to the Altroke Sweet Istria and Fantazima events.

Koper offers many opportunities for gourmets to enjoy characteristic Istrian delicacies, local wine or olive oil.


In addition to beautiful cycling routes, the Karst Rim is the main climbing area in Slovenia, offering climbing routes of various difficulty in all seasons.



The Karst Edge



Marežtze Wine Fountain




Podpeč

Path of the Heritage of Hrastovlje and its surroundings (P2)

570 m

This remarkable trail from Hrastovlje to Zanimgrad features rich historical sites, sweeping views and hidden gems that capture the essence of the Istrian landscape.

Designation on the map: 64
 Hiking time: 4–5 hours
 Length: 13 km
 Difficulty: moderate
 Elevation gain: 454 m
 Starting point: Hrastovlje, the parking place near the inn
 GPS coordinates: 45.5082 N, 13.8988 E



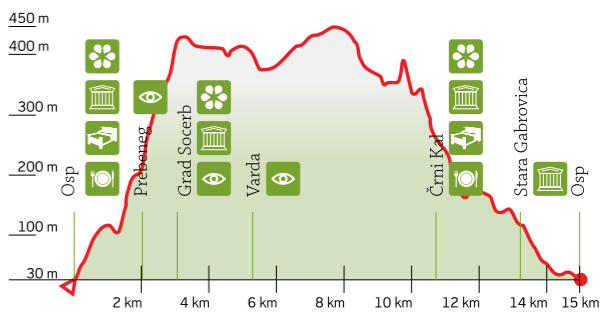
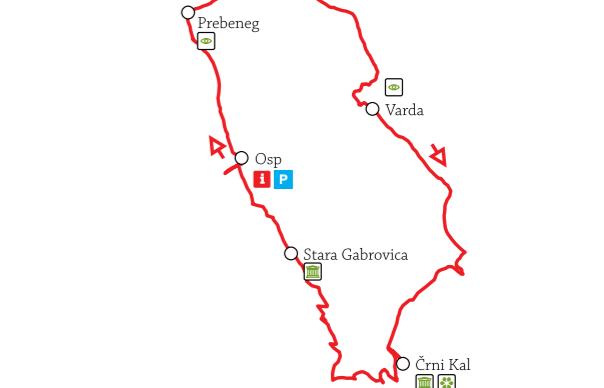
Črni Kal

Underneath the Climbing Wall (P3)

444 m

This rugged, scenic route leads from Osp to Črni Kal, with historic fortifications and stunning views of Koper Bay and the Alps. Perfect for history and nature lovers.

Designation on the map: 65
 Hiking time: 4–5 hours
 Length: 15 km
 Difficulty: moderate
 Elevation gain: 413 m
 Starting point: Osp, the parking lot in front of the autocamp
 GPS coordinates: 45.5707 N, 13.8569 E



Ljubljana

Central Slovenia

You can start your hiking adventure right in the old city centre. For hiking enthusiasts, Ljubljana has a number of locations already within the inner-city ring, such as the Rožnik or Golovec hills. The city is diverse, which you can see on the hiking trails in the city itself and in its surroundings, where you can meet locals in any weather and all seasons. Many thematic trails offer unique opportunities to explore sights in an active way.

Ljubljana city centre with castle

HIKE DESTINATION ● 856 km ● 155 km

sportive hiker easy & family



Turizem Ljubljana
www.visitljubljana.com
 Adamič-Lundrovo nabrežje 2, SI-1000 Ljubljana
 t +386 (0)1 306 12 15, e tic@visitljubljana.si

Don't miss Victory Day, which is celebrated in Ljubljana with a hike around the city, and the finals of the mountain running World Cup, which finishes on the Šmarna Gora Hill.

Home cooking or haute cuisine, brunch or Ljubljana breakfast? Ljubljana has everything. Try *štruklji* (dumplings with various fillings) and Slovenian *potica* and follow the **Okusi Ljubljane (Taste Ljubljana)** labels.

Nature is part of Ljubljana. You can also enjoy it on a bicycle, on a standup paddleboard or in a kayak.



Cycling tour of Ljubljana



Šmarna gora


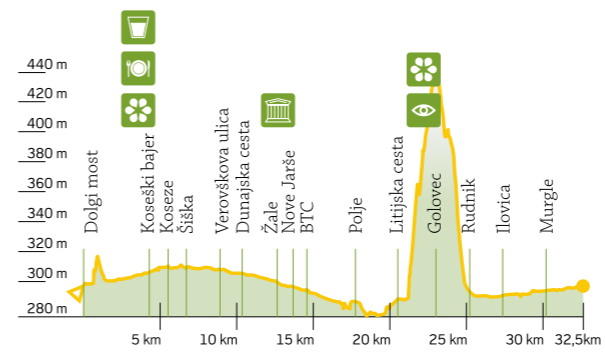
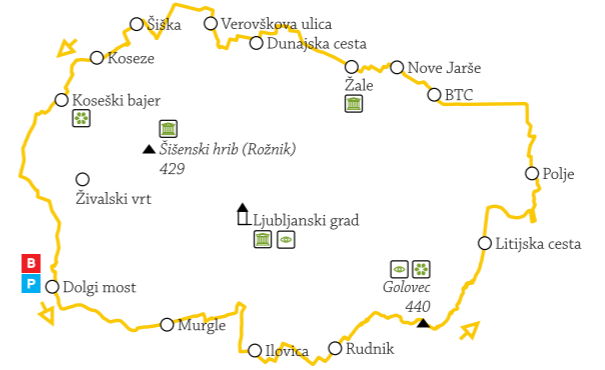


Path of remembrance and comradeship

Trail of Remembrance and Comradeship

A circular recreational trail around a unique historical monument. There, you can stroll through the city districts and along the picturesque forest trails on the Golovec Hill.

Designation on the map: 66
Hiking time: 8 hours
Length: 32.5 km
Difficulty: easy
Elevation gain: 152 m
Starting point: You can start the hike at any point, and the route can also be travelled in sections.



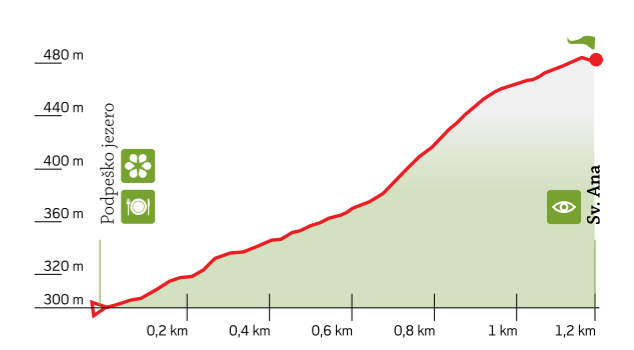

St. Anne

St. Anne



The diverse trail to the top and the Church of Saint Anne starts at Podpeč Lake. A beautiful view of the Ljubljana Marshes and the surrounding peaks opens up after a short climb.

Designation on the map: 67
Hiking time: 35 minutes
Length: 1.2 km
Difficulty: easy
Elevation gain: 184 m
Starting point: Lake Podpeč
GPS coordinates: 45.9685 N, 14.4310 E



Long-distance trails

When feelings and experiences along the way are more important than individual goals, when you want to explore a particular part of the world and not just visit it, you choose a route that lasts longer. Stages of the long-distance trails in Slovenia are conceived to connect the special features in the country in a new way. When you hike for several days, encounters with people along the trail become different, and your enthusiasm for hiking intensifies. Mountain huts and specialised accommodations for hikers are helpful during long-distance routes.

Explore in detail:



Slovenian Mountain Trail ¹

The longest and the most popular long-distance trail in Slovenia

Path on the map:

Hiking time: 28 days

Length: 599 km

Difficulty: all degrees of difficulty

Starting point: Maribor

Finish: Ankaran

Maps: Alpine Association of Slovenia

Information: www.pzs.si,

[e info@pzs.si](mailto:info@pzs.si)

The Slovenian Mountain Trail is the oldest long-distance trail in Europe – it was inaugurated as early as 1953! The trail starts in Maribor. After crossing the Pohorje plateau, you arrive at the Kamnik-Savinja Alps and cross the range over its highest peaks. The trail then continues along the long Karavanke range that separates Slovenia and Austria. After descending into the valley, it rises again into the heart of the Julian Alps, including Triglav. On the path to the sea, you will also conquer many high and low peaks of the pre-Alpine hills and the inspiring Karst. The Slovenian Mountain Trail ends on the cape Debeli Rtič on the Adriatic Sea. The trail connects 49 mountain huts, 23 peaks and five cities, and it is well marked along the entire route with the Knafelc markings and the number 1. It is also popular among mountain runners. The recorder-holders run it in less than eight days!

A selected stage:

to the highest-lying farm in Slovenia

🕒 14 hours → 55 km ↑ 2,330 m ↓ 1,450 m 📍 a difficult mountain trail

You descend via Smrekovec and Raduha past the highest-lying farm in Slovenia – Bukovnik – all the way to Savinja. You continue the journey through the Robanov Kot Landscape Park to the Korošica plateau and further on to Mount Ojstrica. You come to Planjava over the ridge. This is followed by a fast, almost 800-metre descent past the Kamnik Saddle to Okrešelj over the Logar Valley Landscape Park.



Alpe Adria Trail



A path that joins three countries, three cultures and three landscapes

Path on the map:

Hiking time: Seven days in Slovenia (37 days in total) – 6 hours a day; + additional 6 stages/days, 43 stages/days in total

Length: 145 km in Slovenia (the total length of the trail is 750 km)

Difficulty: easy and moderate

Starting point: Grossglockner; the Jepca Saddle (the Slovenian part)

Finish: Muggia near Trieste; Lipica (the Slovenian part)

Maps: Alpe Adria Trail brochure (1 : 50,000), Alpe Adria Trail guidebook (1 : 75,000)

Information: www.alpe-adria-trail.com

Bookings: booking@alpe-adria-trail.si, www.slovenia-outdoor.com, e info@slovenia-outdoor.com

The trail that starts under Grossglockner, the highest mountain in Austria, enters Slovenia over the Karavanke range. Across the Vršič pass and along the Soča River valley it takes you to the wild limestone world of the Julian Alps. At Kobarid, it rises to the Kuhinja mountain pasture under Krn and continues towards Tolmin. At Kolovrat, it leaves the Alpine scenery and in the Italian region of Friuli Venezia Giulia it gets a new, Mediterranean character. In Brda and the Karst, it again turns into Slovenia, and then again to Italy, taking you to the final destination of Muggia near Trieste. The stages of the route are conceived in a way that reduces the cumulative elevation gain to the smallest extent. This is so that you can enjoy the views and local cuisine as much as possible. You can also choose a circular six-day tour as part of the route.

A selected stage: among the views of the Soča Valley

🕒 7.5 hours → 24 km ↑ 1,018 m ↓ 930 m 🟡 an easy route

The route takes you from Bovec along the Soča River to Žaga and then over the bridge to the left bank of the river. The route descends slightly with the flow of the Soča River to Trnovo, from where it begins to gently climb through the village of Magozd to the idyllic high mountain village of Drežnica. Views of the other bank of the Soča, dominated by the border mountain of Matajur, start to open up. A view of the rock walls of Krn, which protects Drežnica from strong winds, opens up at the same time.



Juliana Trail



Circular long-distance trail of grand views under Mt Triglav

Path on the map:

Hiking time: 16 days (+7 days)

Length: 270 km (+105 km)

Difficulty: easy and moderate

Starting point: Kranjska Gora

Finish: Kranjska Gora

Maps: Julian Alps (1 : 170,000), Juliana Trail Guide

Information: www.julian-alps.com

Bookings: booking@juliana-trail.si, info@dolina-soce.si, www.slovenia-outdoor.com, e info@slovenia-outdoor.com

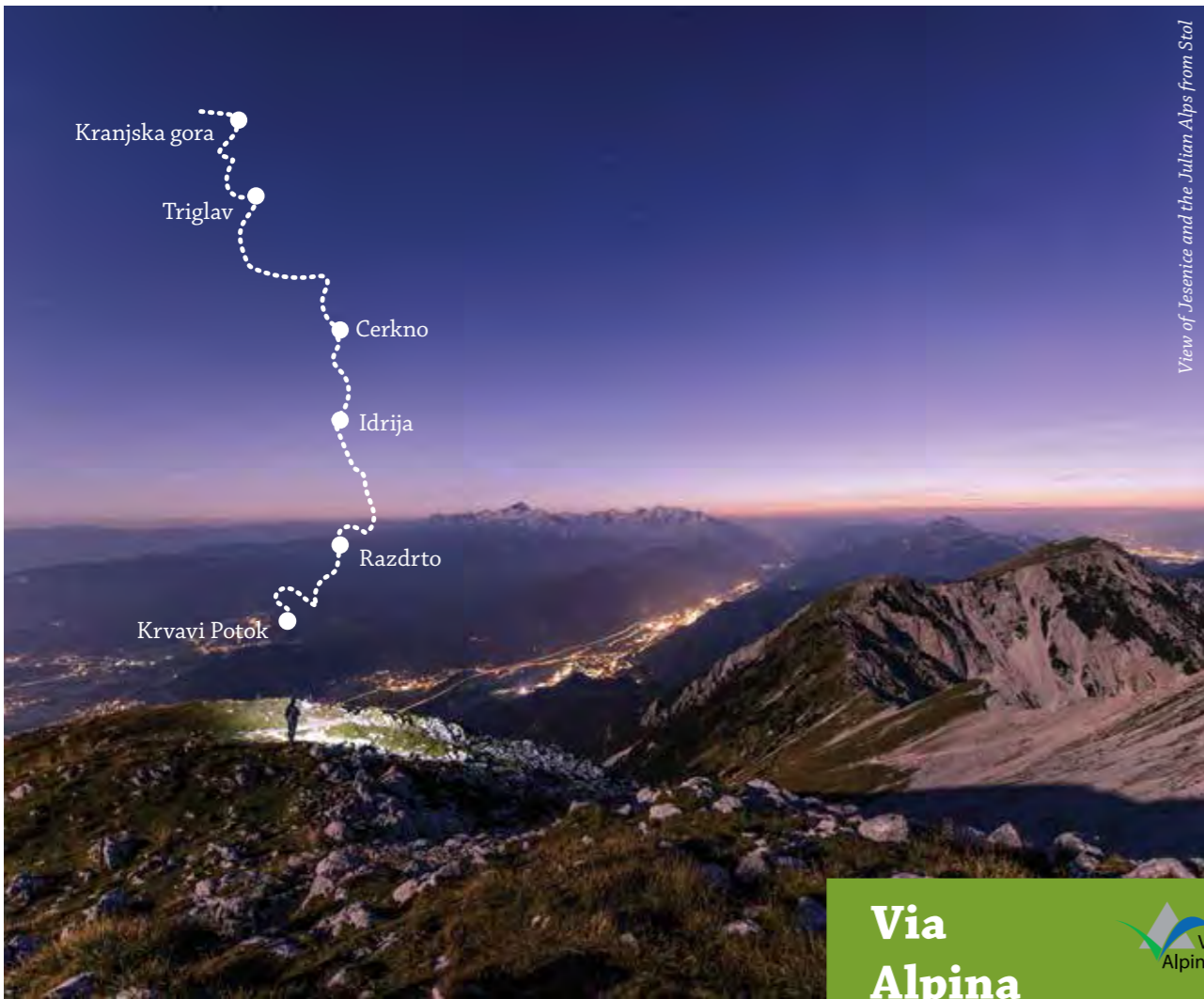
The high peaks of the Julian Alps form the backdrop for picturesque trails that embrace the largest mountain range in Slovenia and the Triglav National Park. The Juliana Trail is a long-distance circular route with access stages from Nova Gorica via Brda and Kolovrat (4 stages, 60 km) and additional stages to Breginjski Kot (3 stages, 45 km), which encircles the highest peaks and connects the Julian Alps in a breathtaking journey. Individual stages of the trail are suitable for daily hikes that take 5 to 7 hours. In the places at the beginning and at the end of the stages you can spend a night, get refreshment or stock up on food and drink supplies. While the circular route starts in Kranjska Gora, you can choose the direction. You can walk the entire route at once or over a longer period of time, as you can also select only individual stages for hikes.

A selected stage: above the picturesque Baška Grapa

🕒 6 hours → 18 km ↑ 1,009 m ↓ 1,207 m 🟠 difficult route

Stage 9 of the Juliana Trail takes hikers from Podbrdo along the steep, scenic slopes above Baška Grapa, through the charming villages of Kal, Stržišče, Znojile and Obloke, to Koritnica and Grahovo ob Bači. Visitors can also explore a unique themed trail that follows the footsteps of Slovenia's first feature film, On Our Own Land (*Na Svoji Zemlji*).

Zelenec, source of the Soča, Dobinka




View of Jesenice and the Julian Alps from Stol

Via Alpina



The biggest advantage of the Via Alpina trail is the Alps and their natural and cultural heritage

Path on the map: 
 Hiking time: 14 days
 Length: 220 km
 Difficulty: all difficulty levels
 Starting point: Krvavi Potok
 Finish: Korensko Sedlo
 Map: Via Alpina (1 : 50,000)
 Information: www.via-alpina.org,
www.slovenia-outdoor.com,
 app SI-Outdoor,
 e info@slovenia-outdoor.com

The Via Alpina is a network of hiking trails through eight countries in the Alpine region, spanning over 2,000 km – starting in Trieste and ending in Monaco (or vice versa). Part of the trail also runs through Slovenia.

In Slovenia, the Via Alpina starts (or ends) at Krvavi Potok above Trieste, first crossing the Karst and the karst plateaus. It then enters the Julian Alps via the Idrija-Cerkljansko hills, passes through the southern Bohinj hills below Triglav, and continues through the Trenta Valley to the Vršič pass and Tamar Valley. From there, it goes past the Planica center, across the Karavanke, and onwards into Austria.

A selected stage: to the isolated Sleme Peak with a stunning view of Planica

⌚ 6 hours → 18 km ↑ 420 m ↓ 1,200 m 🟡 moderate route

From the Vršič Saddle, which divides the Upper Sava Valley from the Trenta and Soča valleys, you climb to Sleme, which is an inselberg of sorts over the Tamar Valley that offers exceptional views of the rock walls of Mojstrovka and Travnik on one side and the rock walls of Jalovec and the Poncas on the other. Far below you can see the ski jumping hills of Planica at the end of the Tamar Valley.




Pot miru

Walk of Peace from the Alps to the Adriatic



From the Julian Alps through Brda and the Karst to the Adriatic, Trail slows time, inviting visitors to reflect on the legacy of World War I, a century after it ended.

Path on the map: 
 Hiking time: 33 days
 Length: 520 km (Slovenia and Italy)
 Difficulty: easy and moderate
 Start / Finish: Log pod Mangartom / Trieste
 Information: The Walk of Peace in the Soča Valley Foundation
www.thewalkofpeace.com, e info@potmiru.si




Veliki vrh

Karavanke Trail



The long-distance trail runs along the foothills of the Karavanke and through valleys, offering views of this rugged mountain range.

Path on the map: 
 Hiking time: 7 days
 Length: 143 km
 Difficulty: moderate
 Start / Finish: Zg. Jezersko / Kranjska Gora
 Information: BSC, www.slovenia-outdoor.com,
 e info@bsc-kranj.si





Slavnik

European long-distance path E6



E6 runs from The Baltic Sea to the Aegean Sea; in Slovenia it winds from north to south.

Path on the map: 
 Hiking time: 20 days
 Length: 350 km
 Difficulty: easy and moderate
 Start / Finish: Radelj / Strunjan
 Information: Guide E6, Slovenia Forest Service,
www.zgs.si, www.slovenia-outdoor.com,
 e info@slovenia-outdoor.com




Pohorgrajska Grmada

European long-distance path E7



E7 connects the Atlantic Ocean and the Black Sea. It crosses Slovenia from the west to east.

Path on the map: 
 Hiking time: 30 days
 Length: 600 km
 Difficulty: easy and moderate
 Start / Finish: Robič / Hodoš
 Information: Guide E7, Slovenia Forest Service,
www.zgs.si, www.slovenia-outdoor.com,
 e info@slovenia-outdoor.com



Loka Mountain Trail



The Loka Mountain Trail embodies a departure from the urban to explore the hilly pre-Alpine space.

Path on the map: 

Hiking time: 12 days

Length: 188 km / 12 stages

Difficulty: easy and moderate

Starting point and finish: Škofja Loka

Information: Škofja Loka Tourist Board,

www.visitskofjaloka.si, e info@visitskofjaloka.si



Zasavje Mountain Trail



This long hiking journey begins in Bizeljsko, among the many hills dotted with vineyards, and ends with the ascent to Kum.

Path on the map: 

Hiking time: 12 days

Length: 200 km, connective trail

Difficulty: moderate

Starting point: Šekoranja Restaurant, Bizeljsko Region

Finish: Mt Kum Hut, Trbovlje

Information: www.slovenia-outdoor.com,

e info@slovenia-outdoor.com

Most beautiful thematic trails

Let more than 700 thematic routes around Slovenia satisfy your curiosity. To explore the less usual stories of the area, natural and cultural attractions, gastronomic, ethnological and other heritage, you can start by choosing one of the trails that earned the title of *the best in Slovenia between 2009 and 2024*. Follow the markings and tables with interesting explanations along the way.

Explore in detail:



Logar Valley



Koroška Mountain Trail



This circular long-distance mountain trail runs on the edges of the valleys of Koroška – the Mežica, Drava and Mislinja valleys – and connects the ranges of Karavanke, Pohorje, Kozjak and the Savinja Alps.

Path on the map: 

Hiking time: 10–12 days

Length: 230 km, 31 checkpoints

Difficulty: difficult (some individual stages are easier)

Starting point and finish: Ravne na Koroškem

Information: www.koroska.si, e turizem@rra-koroska.si



Trdina Trail



This circular mountain trail that runs through the most beautiful parts of Dolenjska is named after professor and writer Janez Trdina.

Path on the map: 

Hiking time: 6–7 days

Length: 159 km

Difficulty: difficult

Starting point and finish: Novo mesto

Information: Novo mesto Tourist Information Centre

www.visitnovomesto.si, e tic@novomesto.si



Logar Valley Trail

On this easy walking trail through the landscape park, visitors encounter traces of historical settlement, farming, charcoal burning, pasturing and other activities that enabled the subsistence of the locals.

Hiking time: 2 hours and 30 minutes

Length: 7 km

Difficulty: easy

Starting point: concrete bridge before the source of the Črna stream



Svečina – Ratsch Wine Tour

This circular and cross-border route takes hikers through wine-growing farms, where they can taste their wines, juices and specialties. You can choose the length of your liking. Group hikes are organised several times a year.

Hiking time: 3–6 hours

Length: between 11 and 24 km

Difficulty: easy to moderate

Starting point: Svečina

Solčava Panoramic Road

This circular route runs past the natural wonders of Solčava, along the Austrian border, past large mountain farms. Hikers get to know the natural environment and life along the way at twenty stops.

Hiking time: 8–9 hours

Length: 36 km

Difficulty: easy to moderate

Starting point: Solčava Tourist Information Centre

Karst Living Museum

This natural museum stretches along the karst phenomena – dolines, depressions, chasms, and caves – connecting Sežana, Lipica, and the Italian border. Along the way, stop at Vilenica, the oldest show cave in Europe.

Hiking time: 2–4 hours

Length: 10–20 km

Difficulty: easy

Starting point: Sežana Tourist Information Centre

Educational Trail of Biser the Gnome

The circular route through the Šalek Valley countryside offers a visit to a deer enclosure guided by Biser the Dwarf, a working old mill, the legend of Snake Castle, and antique treasures at the Blažiš homestead.

Hiking time: 3 hours

Length: 5 km

Difficulty: easy to moderate

Starting point: Lamperček Homestead, Črnova

Žirovnica Cultural Heritage Trail

Visitors can explore the life and work of prominent figures in Slovenian literature, such as France Prešeren, as well as the art of beekeeping pioneered by Anton Janša.

Hiking time: 2–6 hours

Length: 8–10 km, circular route

Difficulty: easy

Starting point: Žirovnica Tourism Information Centre

Strunjan in the Image of the Sea

The trail runs through the Strunjan Landscape Park and presents all the images of the sea in the Strunjan Bay: the sea trapped in the lagoon, salt pans, coastal terraces, steep cliffs and gardens on top of the cliffs.

Hiking time: 1 hour and 30 minutes

Length: 5.5 km

Difficulty: easy

Starting point: Strunjan Landscape Park building

Kneipp Barefoot Trail

The trail close to the Terme Snovik spa runs over different surfaces that barefoot hikers can feel under their feet. Part of the trail runs along and on the stream, where various Kneipp therapies can be performed.

Hiking time: 2 hours and 30 minutes

Length: 3,2 km

Difficulty: easy

Starting point: Terme Snovik

Drvošec Thematic Trail

The trail runs along a part of Lake Cerknica from the Rešeto ponors to the bridge near Otok. Three watchtowers along the way offer views of the lake and opportunities to observe up to 270 bird species.

Hiking time: 3 hours and 30 minutes

Length: 4 km

Difficulty: easy

Starting point: Notranjska Regional Park building, Cerknica

Škocjan Educational Trail

The route takes you through the UNESCO World Heritage Site of the Škocjan Caves, where visitors can explore karst architecture, historic mills, the Okroglica Abyss and see fascinating collections housed in traditional barns.

Hiking time: 1 hour

Length: 2 km

Difficulty: easy

Starting point: Škocjan Caves Park information centre

Via ferratas

Experienced hikers can go on organised easy or difficult protected climbing routes, via ferratas, with organised self-protection system. Via ferratas can be found in the Julian Alps, Karavanke, Kamnik-Savinja Alps, Posavje and the Vipava Valley. It is recommended that you climb them with experienced guides.

Explore in detail:



Best via ferratas in Slovenia

There are quite a few well-maintained via ferratas in Slovenia – both short and long:

- **Via ferrata Havadnik**, Gozd Martuljek
↑ 250 m; difficulty: B/C
- **Via ferrata Jerm'n** (Jerman), Gozd Martuljek
↑ 43 m; difficulty: D/E
- **Via ferrata Grančišče**, Mojstrana
↑ 180 m; difficulty: 2 routes, one B, one C/D
- **Via ferrata Spodnji plot**, Zelenica
↑ 90 m; difficulty: lower part A/B, upper part D/E in certain places
- **Via ferrata Češka koča**, Jezersko
↑ 300 m; difficulty: C/D, E in certain places
- **Gonžarjeva peč**, Vinska Gora
↑ 125 m; difficulty: B/C, D/E in certain places
- **Via ferrata Lisca**, Posavje
↑ 125 m; difficulty: B/C, last pitch D/E
- **Via ferrata Furlan**, Gradiška tura
↑ 543 m; difficulty: B/C
- **Via ferrata Otmar**, Gradiška tura
↑ 543 m; difficulty: C
- **Family via ferrata Prestreljenik**, Kanin
↑ 110 m; difficulty: A

Information

- www.slovenia-outdoor.com



Via ferratas are climbing routes protected by steel rungs, cables, and/or ladders that traverse the most scenic sections of the rock faces, often located close to tourist centres, next to mountain stopovers or sports parks. In recent years, *via ferratas*, i.e. secured climbing trails of varying difficulty, have become increasingly popular in Slovenia as well. You'll definitely need the right climbing gear – a helmet, a self-belay set, and a climbing harness, all of which are available for rent. For added safety and reassurance, you can hire a guide to assist you during your climb.

Climbing areas

Climbing natural rock walls is becoming increasingly popular, and there are many natural, well-maintained climbing areas in Slovenia in the Julian Alps, Kamnik-Savinja Alps, Karavanke, Vipava Valley, Savinja Valley and on the Karst Rim. At the same time, urban development has also resulted in the construction of small and large indoor climbing centres.

Explore in detail:



Climbing areas

Climbing is a popular sport and there are many natural, well-maintained climbing areas in various parts of Slovenia. There are a total of 99 very well-equipped and protected climbing areas with more than 5,000 routes. Some climbing areas can only be used during certain periods due to the nesting of protected birds, and some climbing areas are located on private land, so special rules are in place there.

The most well-known climbing areas:

- Osp
- Črni Kal
- Vipava
- Lijak
- Climbing areas in Bohinj
- Bohinjska Bela
- Dovžan Gorge
- Turnc – Šmarna Gora
- Iški Vintgar
- Kotečnik

Climbing centres

Indoor climbing centres that offer the experience of climbing artificial walls and artificial boulders have also developed in Slovenia. They are also available to tourists. Some are focussed only on lead climbing or speed climbing, while others specialise in bouldering. Domestic and international competitions are held in these centres. Large indoor climbing centres in Slovenia can be found in Ljubljana, Kranj, Celje and Koper.

Information

- www.slovenia-outdoor.com
- Sidarta 2021 sport climbing guide



Winter hiking

Explore in detail:



Winters in the high mountains and highlands in Slovenia are usually abundant in snow. In the highlands, walking in the snow is safer than in the high mountains, where you have to be extra careful due to the possibility of avalanches.

The snow cover can be up to five metres thick in January, February and March in the high mountains, and up to one metre in the highlands. You have to be constantly updated on the thickness of the snow cover, the types of snow in cross-section, winds and, of course, the temperatures. It is recommended that you go into the high mountains in the company of mountain guides, who provide for additional safety and any missing equipment and teach you how to move safely in winter conditions.

Winter activities

Walking as well as **snowshoeing** is possible in all mountain resorts and in almost the entire territory of Slovenia. Snowshoes can be rented.

Cross-country skiing – there are 21 resorts in Slovenia that are distributed from the high mountains all the way to the lowlands of Central Slovenia. Available are well-maintained tracks for classic style and skate skiing. Artificial snow on

the tracks is available in ten such resorts. The most well-known cross-country skiing resorts are: Pokljuka, Planica and Kranjska Gora, Rogla, Bloke, Bohinj, the Logar Valley.

Ski touring is popular in the high-altitude Julian Alps, Karavanke and the Kamnik-Savinja Alps. Tour skiing is also wonderful in the forests of the lower, medium-altitude areas of the Pohorje plateau.

One of the most popular options is the Juliana Ski Tour, a four-day ski touring adventure across the Julian Alps. This is not one continuous route, but a combination of four different tours, each exploring different parts of the stunning Julian Alps.

Slovenia is also known as a land of waterfalls. When these freeze, they become a true **paradise for ice climbers**, offering countless options, from easy to extreme ice climbing, including numerous combined routes for dry-tooling. Every year, a system of artificially frozen waterfalls is prepared near Mojstrana, enabling safe climbing with protective equipment installed above the waterfalls.

More at: www.slovenia-outdoor.com

Specialised accommodation and agencies for cyclists and other sports



Koroška

Black Peak, e-cycling areas

RBS Turizem d.o.o., Ribnica na Pohorju 26
SI-2364 Ribnica na Pohorju
m +386 (0)31 684 655
e book@blackpeak-ebike.com
www.blackpeak-ebike.com



Koroška

BikeSki B&B

Ob Šumcu 5, SI-2392 Mežica
m +386 (0)41 383 836
e n.lacen@bikeski.si
www.bikeski.si



Celjsko

Grof Hotel & Cycling****

Čeplje 12, SI-3305 Vranksko
t +386 (0)3 705 55 50
m +386 (0)41 301 030
e hotel@grof.eu
www.grof.eu



Karst and Brkini

Malovec Hotel***

Kraška cesta 30a, SI-6215 Divača
t +386 (0)5 763 33 33
e info@hotel-malovec.si
www.hotel-malovec.si



Črni Kal

Villa Robida

Črni Kal 61, SI-6275 Črni Kal
m +386 (0)31 313 666
e info@vilarobida.si
www.vila-robida.si



Slovenian Istria

HaloSUP Water Sports

Plaža Simonov zaliv, SI-6310 Izola
m +386 (0)30 313 134
e info@halosup.si
www.halosup.si



Ptuj

Grand Hotel Primus**** SUPERIOR

Pot v toplice 9, SI-2251 Ptuj
t +386 (0)2 749 45 06
e recepcija.primus@sava.si
www.sava-hotels-resorts.com



Velenje

Mladinski center Velenje

Efenkova 61a, SI-3320 Velenje
t +386 (0)3 898 19 22
e info@mc-velenje.si
www.mc-velenje.si



Julian Alps

Kamp Šobec*****

Šobčeva cesta 25, SI-4248 Lesce
t +386 (0)4 535 37 00
e camping@sobec.si
www.sobec.si



Slovenian Istria

Remisens Hotel Lucija***

Remisens Hotel Group
Obala 77, SI-6320 Portorož
t +386 (0)59 368 889
e reservations@remisens.com
www.remisens.com/hotel-lucija



Slovenian Istria

Histrion Hotel****

St. Bernardin Resort
Obala 2, SI-6320 Portorož
t +386 (0)5 695 20 00
e booking@h-bernardin.si
www.hoteli-bernardin.si



Slovenian Istria

Salinera Hotel****/***

Salinera Resort
Strunjan 14, SI-6320 Portorož
t +386 (0)5 676 31 00
e booking@h-bernardin.si
www.hoteli-bernardin.si



Julian Alps

Hotel Kompas Bled****

Cankarjeva cesta 2, SI-4260 Bled
t +386 (0)4 620 5100
e info@kompashotel.com
www.kompashotel.com



Dolenjska

Ravbar Apartments and Rooms


Smrečnikova ulica 15 in 17,
SI-8000 Novo mesto
t +386 (0)7 373 06 80, m +386 (0)41 738 309
e apartmaji.ravbar@siol.net
www.ravbar.net



Dolenjska

Tourist Farm Šeruga

Sela pri Ratežu 15, SI-8222 Otočec
t +386 (0)7 334 69 00
e info@seruga.si
www.seruga.si



Central Slovenia

Urban Ring Hotel ****

Dolenjska cesta 242c, SI-1000 Ljubljana
m +386 (0)51 447 733
e sales@urbanhotel.si
www.urbanring.si



Central Slovenia

Ljubljana Active Trips

Dolenjska cesta 156 b, SI-1000 Ljubljana
m +386 (0)40 611 449
e info@ljubljanactivetrips.com
www.ljubljanactivetrips.com



Škofja Loka

Greenhills Bike Tours Slovenia

Log nad Škofjo Loko 29,
SI-4220 Škofja Loka
m +386 (0)41 660 101
e info@greenhills.si
www.greenhills.si

Slovenian Tourist Board

Dimičeva ulica 13, SI-1000 Ljubljana

t +386 (0)1 589 85 50

e info@slovenia.info

www.slovenia.info



SLOVENIA Outdoor

Slovenia Outdoor

Dimičeva ulica 13, SI-1000 Ljubljana

e info@slovenia-outdoor.com

www.slovenia-outdoor.com



Published by: Slovenia Outdoor in cooperation with Slovenian Tourist Board

Editors: Maja Mohar, Marko Lenarčič, Matej Kandare, Miha Renko

Art direction: kf - graphic design

Design and layout: Snežana Madič Lešnik

Text: Ines Drame, Marko Lenarčič, Matej Kandare, individual destination-based organisations and companies

Translation: PSD d.o.o.

Cover photo: Slovenian Tourist Board archive: Michael Matti

Photographs: Slovenian Tourist Board archive: J. Gantar; I. Medja, A. Zdešar, J. Ivančič, C. Jazbec, M. Matti, F. Ferjan, A. Fevžer, Mediaspeed – E. Ihtijarevič and A. Roj, A. Tarfila; Slovenia Outdoor archive: M. Lenarčič, P. Šenk, L. Fabčič, D. Stanič, M. Fugina; TNP archive: D. Briški; T. Šolar; Turizem Bohinj archive: T. Jeseničnik, M. Odar, Moma, M. Sodja; Turizem Dolina Soče archive: J. Gantar, J. Humar, M. Lesjak, D. Štulf Zornik, F. A. Bobo; TIC Brda archive: ZOSO photography – D. Simčič, M. Lenarčič; Turizem Kranjska Gora archive: A. Krivec, M. Lipan; Turizem Bled archive: J. Gantar, B. Rojnik; Turizem Radovljica archive: M. Kranjec, J. Gantar, M. Kambič; Občina Gorje archive; ZTK Žirovnica archive: P. Figaro Ravnik; TIC Jesenice archive: M. Podgoršek, N. Kobal; Turizem Kamnik archive: P. Podobnik, G. Vovk, A. Pogačar; TIC Luče archive: T. Jeseničnik, M. Lenarčič; Center Rinka archive: T. Jeseničnik; TIC Jezersko archive; Zavod za turizem Preddvor archive: J. Gantar, P. Lombar Premru; TIC Cerklje na Gorenjskem archive; PZS archive: P. Vrčkovnik; RRA Podravje – Maribor archive: J. Gantar, J. Pivka, K. Kulovec, N. Verdnik; RRA Koroška archive: T. Jeseničnik; LTO Rogla – Zreče archive: D. Briški, A. Vornšek, L. Ovčar, T. Jeseničnik, D. Hogler; Zavod za turizem Maribor archive: Sportida, K. Golob, K. Razlag; Turizem Škofja Loka archive: S. Kočevar, J. Gantar, Lajf d.o.o.; TIC Celje archive: R. Deželak, M. Holobar; TIC Laško archive: Nea Culpa, M. Skrbinek, D. Groegl; TIC Krško archive; TIC Kočevsko archive: J. Gantar, B. Mikuž, Ž. Stevanič; TIC Ajdovščina and TIC Nova Gorica archives; TIC Moravske Toplice archive: J. Gantar; Destinacija Jeruzalem – Slovenija archive: D. Cizar; Zavod Novo mesto archive: T. Brenko, J. Gantar; RIC Bela krajina archive: J. Kocjan; Arhiv Visitkras: J. Gantar, B. Lozej, V. Leban; DMO Zeleni kras archive: A. Petrič; Zavod za mladino, kulturo in turizem Koper archive: J. Ivančič; Turizem Ljubljana archive: Shutterstock, Nea Culpa, Staderzen, D. Wedam, M. Povše; S. Zupančič, D. Bulut, M. Lesjak, U. Ledinek, R. Bregar, Ž. Intihar, A. Kosmač, S. Madič Lešnik, L. Milankovič, companies photo libraries

Map: Kartografija d.o.o.

Printed by: Rolgraf, d.o.o.

Print run: 6.000 • 3rd edition • 2024